

RESOLUTION NO. 2026-106

**A RESOLUTION OF THE CITY COUNCIL OF THE CITY OF ELK GROVE
CONFIRMING THE LAGUNA WEST SERVICE AREA ANNUAL REPORT OF
FISCAL YEAR 2026-27 SERVICE CHARGES AND ORDERING THE LEVY FOR
LAGUNA WEST SERVICE AREA (FORMERLY COUNTY SERVICE AREA NO. 5)
FOR FISCAL YEAR 2026-27**

WHEREAS, on November 24, 1992, the Board of Supervisors of the County of Sacramento, pursuant to Title 3, Division 2, Part 2, Chapter 2.2 of Government Code (the "County Service Area Law"), and Resolution 92-1766 ordered the formation of County Service Area No. 5 (the "CSA 5"), and on July 27, 1993, adopted County Ordinance 1418 (the "Ordinance") providing a procedure for collection of service charges for certain miscellaneous services (the "Services") within CSA 5, which is located in the Laguna West area; and

WHEREAS, on December 15, 2003, the Laguna West area was annexed to the City of Elk Grove (City), and the City was authorized pursuant to Resolution No. 1261 to administer CSA No. 5, now known as the Laguna West Service Area, and to continue to levy the service charges utilizing the procedures provided in Government Code section 25210.77a; and

WHEREAS, the City Council is required to hold a public hearing annually to approve a revised Annual Report with updated budgets for the upcoming Fiscal Year; reserve balances for each category of Services; and Assessor's Parcel Numbers that will be subject to the proposed service charges within the Service Area; and

WHEREAS, the City has retained NBS for the purpose of assisting with the annual levy of the Laguna West Service Area, and the preparation and filing of an Annual Report; and

WHEREAS, through the adoption of Resolution No. 2026-064 at its meeting on April 22, 2026, the City Council approved the annual report for the Laguna West Service Area for Fiscal Year 2026-27, which will see no increase in direct levies over those in Fiscal Year 2025-26; and

WHEREAS, through the adoption of Resolution No. 2026-065 at its meeting on April 22, 2026, the City Council declared its intention to hold a Public Hearing on May 27, 2026, at 6:00 p.m. or as soon thereafter as possible, concerning the levy and collection of service charges within the Laguna West Service Area for Fiscal Year 2026-27; and

WHEREAS, following published notice of the public hearing and at the time and place specified in the Resolution of Intention adopted by Council on April 22, 2026, Council conducted a public hearing on May 27, 2026, and considered all objections to the service charges.

NOW, THEREFORE BE IT RESOLVED by the City Council of the City of Elk Grove as follows:

Section 1. Confirmation of Service Charges and Diagram. The Council hereby confirms the service charges and the diagram as is described in full detail in the Annual Report attached hereto as Exhibit A and incorporated herein by reference.

Section 2. Levy of Service Charges Assessment. The adoption of this resolution shall constitute the levy of service charges for the fiscal year commencing July 1, 2026, and ending June 30, 2027.


Section 3. Ordering of the Levy. The Council hereby orders NBS to prepare and submit the levy of service charges to Sacramento County for placement on the Fiscal Year 2026-27 secured property tax roll.

PASSED AND ADOPTED by the City Council of the City of Elk Grove this 27th day of May 2026




BOBBIE SINGH-ALLEN, MAYOR of the
CITY OF ELK GROVE

ATTEST:


JASON LINDGREN, CITY CLERK

APPROVED AS TO FORM:


JONATHAN P. HOBBS,
CITY ATTORNEY

CITY OF ELK GROVE

Annual Levy Report For:

**Laguna West Service Area
(Formerly County Service Area 5)**

Fiscal Year 2026/27

**CITY OF ELK GROVE
LAGUNA WEST SERVICE AREA
(Formerly County Service Area 5)**

**8401 Laguna Palms Way
Elk Grove, CA 95758
Phone - (916) 691-2489**

CITY COUNCIL

Bobbie Singh-Allen, Mayor
Darren Suen, Vice Mayor
Kevin Spease, Councilmember
Sergio Robles, Councilmember
Rod Brewer, Councilmember

AGENCY STAFF

Jason Behrmann, City Manager
Rajneil Prasad, Finance Director
Kara Taylor-Seeman, Finance Manager
Cindy Tiffany, Finance Analyst

NBS

Sara Mares, Client Services Director
Corina Chavez, Project Manager
Danielle Robison, Administrator

TABLE OF CONTENTS

1. INTRODUCTION	1
2. OVERVIEW.....	2
2.1 Introduction.....	2
2.2 Description of the Laguna West Service Area Boundaries.....	2
2.3 Description of Services	3
3. ESTIMATE OF COSTS	4
3.1 Description of Costs	4
3.2 Fiscal Year 2026/27 Estimated Costs	5
4. LAGUNA WEST SERVICE AREA MAP.....	6
5. SERVICE CHARGES.....	7
5.1 Method of Apportionment.....	7
5.2 Service Charge Roll	8

1. INTRODUCTION

On November 24, 1992, the Sacramento County Board of Supervisors, under the County Service Area Law (Government Code Section 25210 and following) (the “CSA Law”), formed County Service Area 5 (the “CSA 5”), now known as the Laguna West Service Area. In December of 2003, the Laguna West Service Area was annexed into the City of Elk Grove (the “City”).

Annually, the City orders the preparation and filing of the annual report (the “Report”) for the Laguna West Service Area. The Fiscal Year 2026/27 Report presents the plans and specifications describing the general nature, location and extent of the improvements to be maintained, an estimate of the costs of the maintenance, operations, and servicing of the improvements, a diagram showing the area and properties to be charged, and an allocation of the estimated costs of the maintenance, operations, and servicing of the improvements.

The following table summarizes the proposed service charge to be authorized in order to pay the Fiscal Year 2026/27 estimated costs of maintenance, operation, and servicing of the improvements, along with annual administrative costs, to be paid by the real property in proportion to the cost of service attributable to each parcel:

Area	FY 2026/27 Service Charge
Laguna West Service Area	\$60,995.30

2. OVERVIEW

2.1 Introduction

On November 24, 1992, the Sacramento County Board of Supervisors formed CSA 5 to fund certain miscellaneous extended services to the territory known as Laguna West. The services funded by CSA 5 were and still are unique to the Laguna West Service Area and include street sweeping, road maintenance, drainage control, and associated administration. These miscellaneous extended services are funded with a service charge that appears as a direct levy on the property tax bill of the property owners in the Laguna West Service Area.

In December of 2003, the Laguna West Service Area was annexed into the City. In the Sacramento Local Agency Formation Commission's Resolution 1261, CSA 5 was dissolved and the service responsibility and funding was transferred to the City pursuant to Government Code section 56886(m)(t). Because of this action, the City continues to levy the Laguna West Service Area service charges previously authorized for CSA 5.

The word "parcel," for the purposes of this Report, refers to an individual property assigned its own Assessor's Parcel Number by the Sacramento County Assessor's Office. The Sacramento County Auditor-Controller uses Assessor's Parcel Numbers and specific fund numbers for property tax roll identification of those properties subject to special charges.

The purpose of this Report is to provide information regarding the proposed Fiscal Year 2026/27 service charges for the Laguna West Service Area. The Laguna West Service Area boundaries include property, which is primarily residential development along with some non-residential parcels.

As part of the annual service charge process, the City conducts a public hearing and considers a resolution to continue the service charges for Fiscal Year 2026/27. Following consideration of public comments received at a noticed public hearing, and following review of the Report, the City Council may confirm the Report as submitted and order the levy and collection of service charges for Fiscal Year 2026/27. If approved, the Laguna West Service Area service charge information shall be submitted to the Sacramento County Auditor-Controller and included on the property tax roll for each benefiting parcel for Fiscal Year 2026/27.

2.2 Description of the Laguna West Service Area Boundaries

The Laguna West Service Area is located within Sections 25 & 36, Township 7 North, Range 4 East, and Sections 29, 30, 31, and 32, Township 7 North, Range 5 East, Mount Diablo Base and Meridian, as shown on that certain Record of Survey entitled, "A Portion of Sections 25 and 36, Township 7 North, Range 4 East, and A Portion of Sections 29, 30, 31, and 32, Township 7 North, Range 5 East, Mount Diablo Base and Meridian," recorded in the Office of the Recorder of Sacramento County in Book 33 of Surveys at Page 20, described as follows:

Beginning at the intersection of the Northerly boundary of said Record of Survey with the Easterly right-of-way line of Interstate 5; thence, from said point of beginning along said Northerly boundary North 89°34'22" East 6804.90 feet; thence, North 89°34'22" East 1871.40 feet to the Easterly Boundary of said Record of Survey; thence, along said Easterly Boundary South 05°37'28" East

5312.88 feet to the Southeast corner of said Record of Survey; thence, along the Southerly boundary of said Record of Survey the following three (3) courses: 1) South 89°34'58" West 2,357.63 feet; 2) South 89°34'45" West 2,655.27 feet; and 3) South 89°40'33" West 3,310.92 feet to the Easterly right-of-way line of said Interstate 5; thence along said Easterly right-of-way line North 09°37'18" West 4486.10 feet; thence, North 08°11'22" West 863.83 feet to the point of beginning.

2.3 Description of Services

A general description of the services to be provided within the Laguna West Service Area includes, but shall not be limited to the following:

- Street Sweeping
- Road Maintenance
- Drainage Service
- Administration

Street sweeping includes sweeping that is over and above the services that are normally provided by the City. This additional street sweeping is required in the Laguna West Service Area due to the many trees planted in tree wells and other trees planted close to the narrow streets. These tree wells require hand sweeping because machines cannot sweep around and in the corners of the tree wells.

Increased road maintenance is required because the tree roots in the tree wells along the streets cause maintenance problems in the pavement, curbs, gutters, and sidewalks. In addition, the Laguna West development uses different types of paving, including paving stones, which are non-standard and more costly to maintain than other types of paving such as asphalt and concrete.

Drainage services, in the form of water quality monitoring and drainage maintenance for the Laguna West Lake, are also required because the Laguna West Lake is used for drainage detention and treats urban runoff from the Laguna West Service Area. The purpose of the water quality monitoring is to determine whether the storm water treatment system is operating in compliance with the Water Quality criteria established by the Laguna West Urban Runoff Treatment Program. This program monitors the storm water discharge from the Laguna West Service Area for the protection of the downstream receiving waters including the Stone Lake National Wildlife Refuge. The primary control measure of the storm water treatment system consists of a 73-acre lake and a one-acre water quality pond that receive runoff from approximately 664 acres of residential and commercial properties. Monitoring activities include analyses for priority metals, pesticides, nutrients, and bio toxicity. The purpose of the drainage maintenance is to provide maintenance for the partially submerged pipe system that exceeds the maintenance required for the rest of the City.

Administration services include the costs for the City to account for the Laguna West Service Area funds, as well as providing for the annual calculation of the service charges, preparing the annual written report, and placing the annual service charges onto the property tax bills.

3. ESTIMATE OF COSTS

3.1 Description of Costs

A general description of the costs provided within the Laguna West Service Area is described as follows, but shall not be limited to:

Street Sweeping - Includes all costs required to properly maintain certain streets, including hand sweeping around tree wells.

Road Maintenance - Includes all costs required to properly maintain certain roadways, including the replacement of special paving stones, as well as curb, gutter, and sidewalk replacement due to street tree root damage, traffic signs, pavement markings, and special Laguna West street name signs.

Drainage Services - Includes all costs required to properly maintain the drainage system and perform water quality monitoring. The drainage/flood control system incorporates a major pump station and unique underground facilities. Regular maintenance is conducted by a dive team approximately every 3-5 years, while regular maintenance of the pump station requires similar, to slightly greater intervals. In addition, repairs to the facility's slide gates were required in Fiscal Year 2008/09. The major initial water quality monitoring period has drawn to a close. Since positive water quality test results have been achieved during this monitoring period, increased reliance will now be placed on lower cost pollutant analyses that is already being performed as part of the regular maintenance, as well as other low-cost alternatives, as needed. Due to the infrequent nature of the above costs, revenues are accumulated to ensure adequate ongoing funding.

Administration - Includes all costs for the City to account for the Laguna West Service Area funds, as well as the costs to calculate the annual service charges, prepare the annual written report, and place the annual service charges onto the property tax bills.

Reserve Account - The reserve portion of the Laguna West Service Area account accumulates revenue in order to provide sufficient funds for long-term maintenance or replacements.

3.2 Fiscal Year 2026/27 Estimated Costs

The Fiscal Year 2026/27 estimated cost of servicing, maintaining, repairing, and replacing the items as described in the Description of Services are summarized in the table below. Estimated expenditures are shown along with the incidental expenses to be funded by the Laguna West Service Area.

	Street Sweeping	Road Maintenance	Drainage Services	Admin	Total
Projected Expenses					
1. Engineering Services	\$0.00	\$0.00	\$0.00	\$0.00	\$0.00
2. Professional Studies/Plans	0.00	0.00	0.00	0.00	0.00
3. Capital Repairs	0.00	0.00	0.00	0.00	0.00
4. Field Services	0.00	100,000.00	0.00	0.00	100,000.00
5. Administration Costs	0.00	0.00	0.00	6,500.00	6,500
6. Bank Fees and Charges	0.00	0.00	0.00	130.00	130.00
7. D-Fast Online	0.00	0.00	0.00	0.00	0.00
8. City Staff Costs	0.00	0.00	0.00	12,928.00	12,928.00
9. City Staff Expenses	0.00	0.00	0.00	0.00	0.00
10. County Tax Roll Charges	0.00	0.00	0.00	0.00	0.00
11. Reserve Fund Replenishment	0.00	0.00	0.00	0.00	0.00
12. Replacement Costs	0.00	0.00	0.00	0.00	0.00
Total Projected Expenses:	\$0.00	\$100,000.00	\$0.00	\$19,558.00	\$119,558.00
Levy Breakdown					
Total Projected Expenses	\$0.00	\$100,000.00	\$0.00	\$19,558.00	\$119,558.00
Reserve Fund (Contribution)/Collection	0.00	(50,000.00)	0.00	(8,562.74)	(58,562.70)
Balance to Levy ⁽¹⁾	\$0.00	\$50,000.00	\$0.00	\$10,995.26	\$60,995.30
Fund Balance Information					
Projected Reserve Fund Balance at 06/30/2026					\$649,484.00
Reserve Accounts (Contribution)/Collection					(58,562.74)
Projected Interest					24,413.00
Projected Reserve Fund Balance at 06/30/2027 ⁽²⁾					\$615,334.26

(1) The Fiscal Year 2026/27 Balance to Levy includes rounding adjustments, as required by Sacramento County to place the service charges on the Sacramento County Tax Roll.

(2) The projected Reserve Fund Balance includes amounts collected and held for the next scheduled dives that are part of the drainage services.

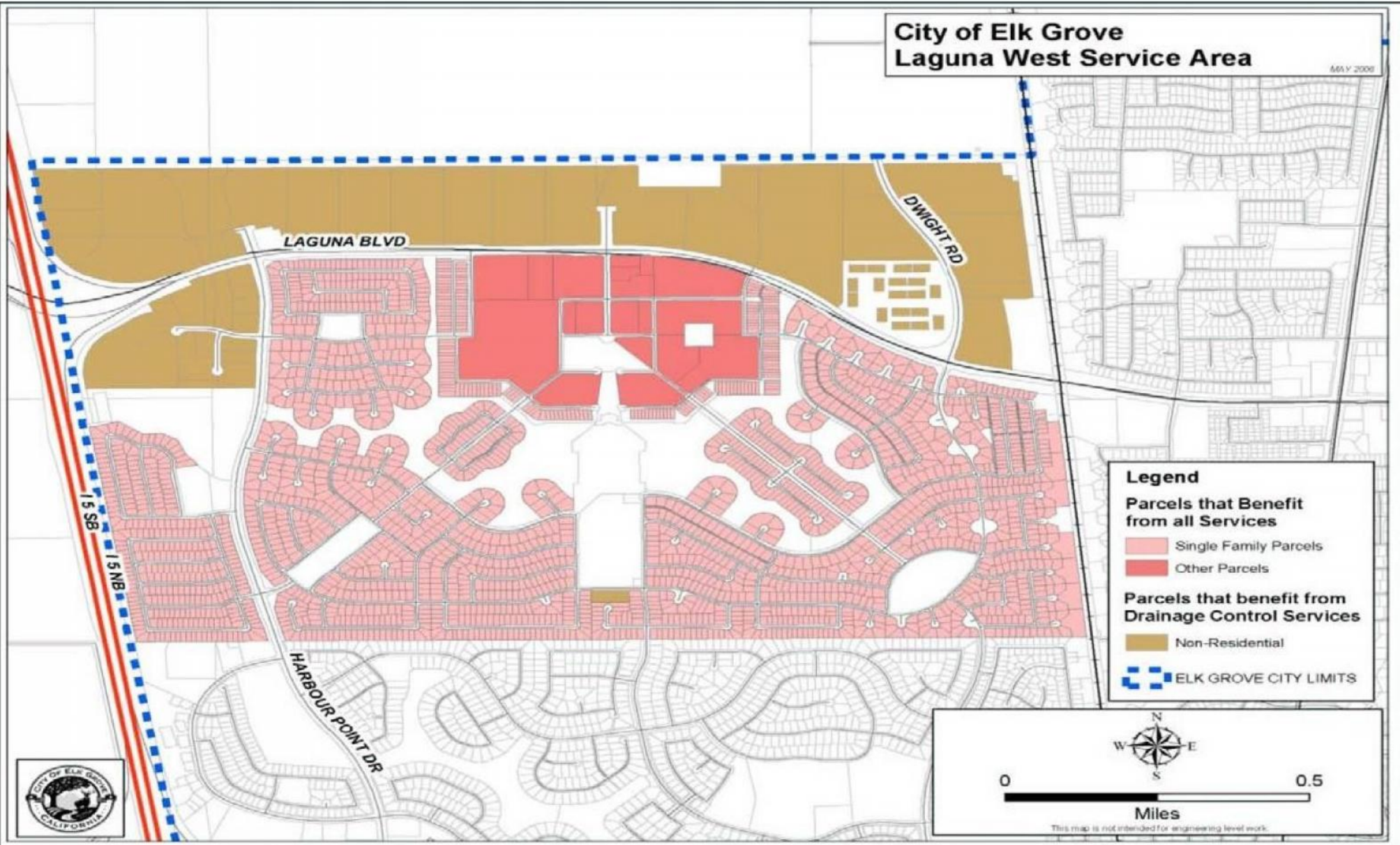
The above estimate represents all costs associated with the maintenance and servicing of the improvements. Each year the budget is reviewed, and the Laguna West Service Area service charges are imposed so as not to exceed the proportional cost of service attributable to each parcel. For Fiscal Year 2026/27, service charges are proposed to be levied in the amount of \$17.04 for each Subdivided Single Family Residential Benefit Parcel, \$105.13 per acre for Other Properties That Benefit from All Services, and \$63.53 per acre for Non-Street Sweeping and Road Maintenance Benefit Parcels.

4. LAGUNA WEST SERVICE AREA MAP

The Laguna West Service Area map sets forth (a) the exterior boundaries and (b) the lines of each lot or parcel of land within the Laguna West Service Area. For a detailed description of the lines and dimensions of any lot or parcel, reference is made to the Sacramento County Assessor's Map applicable for the next fiscal year, which map shall govern for all details concerning the lines and dimensions of such lots or parcels. The following image provides a rendering of the Laguna West Service Area.

City of Elk Grove Laguna West Service Area

MAY 2008



Legend

Parcels that Benefit from all Services

- Single Family Parcels
- Other Parcels

Parcels that benefit from Drainage Control Services

- Non-Residential

ELK GROVE CITY LIMITS



0 0.5
Miles
This map is not intended for engineering level work.

5. SERVICE CHARGES

The actual service charges for Fiscal Year 2026/27, apportioned to each parcel as shown on the latest equalized roll at the Sacramento County Assessor’s office, are listed in section 5.2 of this Report. The description of each lot or parcel is part of the records of the Sacramento County Assessor and such records are, by reference, made part of this Report.

5.1 Method of Apportionment

The law requires and the statutes provide that service charges, as levied pursuant to the provisions of the CSA Law, Article XIII D of the Constitution of the State of California, and the Proposition 218 Omnibus Implementation Act (Government Code Section 53750 and following), must be imposed so as not to exceed the proportional cost of service. The CSA Law does not specify the method or formula that should be used in any service charge proceedings.

SERVICE CHARGE METHODOLOGY

The service charge is based upon the proportional cost of service attributable to each parcel. At the time of formation, a formula and method that fairly distributes the net amount to be charged among all parcels has been developed and is described below.

Within the Laguna West Service Area, service charges are imposed on three categories of parcels:

- (1) Subdivided Single Family Residential Benefit Parcels** - All single-family residential lots in the Laguna West Service Area which benefit from street sweeping, road maintenance, drainage service, and administrative components.
- (2) Other Properties That Benefit from All Services** - All parcels, other than Subdivided Single Family Residential Benefit Parcels, that benefit from street sweeping, road maintenance, drainage service, and administrative components. These parcels are located in the town center area of Laguna West.
- (3) Non-Street Sweeping and Road Maintenance Benefit Parcels** - All parcels, that are not included in Category 1 or Category 2 above, that benefit from the drainage service and administrative components only. This category includes parcels located north of Laguna Boulevard and East of Harbor Point Drive, and non-subdivided residential parcels outside of the town center area of Laguna West.

Exempt Parcels - This land use identifies properties that are not subject to the service charge. This land use classification may include, but is not limited to, lots or parcels identified as public streets and other roadways (typically not assigned an Assessor’s Parcel Number by Sacramento County); dedicated public easements, open space areas and rights-of-ways, public greenbelts and parkways; utility rights-of-ways; common areas, sliver parcels and bifurcated lots or any other property that cannot be developed, park properties and other publicly owned parcels that are part of the Laguna West Service Area improvements or that have little or no improvement value.

The following table provides a land use category listing, the service charge rate for each of the categories, and a multiplying factor used to calculate each parcel’s individual service charge amount.

Service Charges per Land Use Category

Property Type	Fiscal Year 2026/27 Proposed Service Charges	Fiscal Year 2026/27 Maximum Service Charges ⁽¹⁾
Subdivided Single Family Residential Benefit Parcels (per parcel, unit, or lot)	\$17.04	\$17.04
Other Properties That Benefit from All Services (per acre)	105.13	105.13
Non-Street Sweeping and Road Maintenance Benefit Parcels (per acre)	63.53	63.53

(1) The Maximum Service Charge for each Property Type is not subject to an annual escalation factor.

The formulas described in the preceding service charge methodology are used to calculate each parcel’s service charge amount, which is then submitted to Sacramento County for inclusion on the property tax roll.

5.2 Service Charge Roll

Parcel identification, for each lot or parcel within the Laguna West Service Area, shall be the Assessor’s Parcel as shown on the Sacramento County Assessor’s map for the year in which this Report is prepared.

At the conclusion of the public hearing for the Laguna West Service Area’s proposed service charges, approval of the Report (as submitted or as modified) confirms the method of apportionment and the service charge rate to be levied against each eligible parcel and thereby constitutes the approved levy and collection of service charges for Fiscal Year 2026/27. The listing of parcels and the amount of service charge to be levied shall be submitted to the Sacramento County Auditor/Controller and included on the Fiscal Year 2026/27 property tax roll for each parcel.

If any parcel submitted for collection is identified by the Sacramento County Auditor/Controller to be an invalid parcel number for the current fiscal year, a corrected parcel number and/or new parcel number will be identified and resubmitted to the Sacramento County Auditor/Controller. The service charge amount to be levied and collected for the resubmitted parcel or parcels shall be based on the method of apportionment and service charge rate approved in this Report. Therefore, if a single parcel has changed to multiple parcels, the service charge amount applied to each of the new parcels shall be recalculated and applied according to the approved service charge methodology and service charge rate rather than a proportionate share of the original service charge.

The proposed Fiscal Year 2026/27 Laguna West Service Area service charge roll is listed on the following pages.

City of Elk Grove
Laguna West Service Area (formerly CSA 5)
Final Billing Detail Report for Fiscal Year 2026/27

APN	Site Address	Acreage	Rate	Zone	Levy Total
119-0120-040-0000	LAGUNA BLVD	8.350	\$63.53	No Sweep - Road	\$530.46
119-0120-041-0000	2811 LAGUNA BLVD	8.360	63.53	No Sweep - Road	531.10
119-0120-042-0000	2911 LAGUNA BLVD	8.439	63.53	No Sweep - Road	536.12
119-0120-043-0000	3011 LAGUNA BLVD	9.230	63.53	No Sweep - Road	586.38
119-0120-048-0000	LAGUNA BLVD	9.430	63.53	No Sweep - Road	599.08
119-0120-052-0000	LAGUNA BLVD	9.910	63.53	No Sweep - Road	629.58
119-0120-053-0000	LAGUNA BLVD	0.869	63.53	No Sweep - Road	55.20
119-0120-075-0000	3443 LAGUNA BLVD	20.880	63.53	No Sweep - Road	1,326.50
119-0120-138-0000	2521 LAGUNA BLVD	8.160	63.53	No Sweep - Road	518.40
119-0120-139-0000	2411 LAGUNA BLVD	5.509	63.53	No Sweep - Road	349.98
119-0120-140-0000	2511 LAGUNA BLVD	8.759	63.53	No Sweep - Road	556.44
119-0120-144-0000	DWIGHT RD	0.511	63.53	No Sweep - Road	32.46
119-0120-145-0000	3000 DWIGHT RD	5.779	63.53	No Sweep - Road	367.12
119-0230-078-0000	LAGUNA BLVD	3.230	63.53	No Sweep - Road	205.20
119-0230-079-0000	2220 KAUSEN DR	0.887	63.53	No Sweep - Road	56.34
119-0230-080-0000	2220 KAUSEN DR	0.546	63.53	No Sweep - Road	34.68
119-0230-081-0000	2323 LAGUNA BLVD	1.530	63.53	No Sweep - Road	97.20
119-1110-009-0000	3000 VAUX AVE	0.896	105.13	Other - Non Res	94.18
119-1110-010-0000	LAGUNA MAIN ST	2.030	105.13	Other - Non Res	213.40
119-1110-013-0000	3200 VAUX AVE	2.030	105.13	Other - Non Res	213.40
119-1110-014-0000	VAUX AVE	0.896	105.13	Other - Non Res	94.18
119-1110-015-0000	9150 PEETS ST	1.410	105.13	Other - Non Res	148.22
119-1110-021-0000	3227 RENWICK AVE	5.730	105.13	Other - Non Res	602.38
119-1110-022-0000	LAGUNA BLVD	6.960	105.13	Other - Non Res	731.70
119-1110-042-0000	3050 BABSON DR	1.300	63.53	No Sweep - Road	82.58
119-1110-074-0000	9100 HARBOUR POINT DR	1.250	63.53	No Sweep - Road	79.40
119-1110-075-0000	9120 HARBOUR POINT DR	0.758	63.53	No Sweep - Road	48.14
119-1110-076-0000	9130 HARBOUR POINT DR	0.862	63.53	No Sweep - Road	54.76
119-1110-077-0000	9146 HARBOUR POINT DR	1.169	63.53	No Sweep - Road	74.26
119-1110-078-0000	9165 PEETS ST	3.280	105.13	Other - Non Res	344.82
119-1110-083-0000	LAGUNA BLVD	5.850	105.13	Other - Non Res	615.00
119-1110-088-0000	2992 LAGUNA BLVD	2.589	105.13	Other - Non Res	272.18
119-1110-089-0000	3160 W MUMFORD CT	3.939	105.13	Other - Non Res	414.10
119-1110-090-0000	3240 E MUMFORD CT	3.939	105.13	Other - Non Res	414.10
119-1110-093-0001	9108 LAGUNA MAIN ST	0.276	105.13	Other - Non Res	29.06
119-1110-093-0002	9108 LAGUNA MAIN ST	0.222	105.13	Other - Non Res	23.30
119-1110-093-0003	9080 LAGUNA MAIN ST	0.219	105.13	Other - Non Res	22.96
119-1110-093-0004	9080 LAGUNA MAIN ST	0.276	105.13	Other - Non Res	29.06
119-1110-093-0005	9108 LAGUNA MAIN ST	0.276	105.13	Other - Non Res	28.98
119-1110-093-0006	9108 LAGUNA MAIN ST	0.195	105.13	Other - Non Res	20.48

Slight variances may occur due to rounding

City of Elk Grove
Laguna West Service Area (formerly CSA 5)
Final Billing Detail Report for Fiscal Year 2026/27

APN	Site Address	Acreage	Rate	Zone	Levy Total
119-1110-093-0007	9108 LAGUNA MAIN ST	0.081	105.13	Other - Non Res	8.46
119-1110-093-0008	9108 LAGUNA MAIN ST	0.201	105.13	Other - Non Res	21.12
119-1110-093-0009	9108 LAGUNA MAIN ST	0.139	105.13	Other - Non Res	14.60
119-1110-093-0010	9108 LAGUNA MAIN ST	0.208	105.13	Other - Non Res	21.84
119-1110-093-0011	9098 LAGUNA MAIN ST	0.203	105.13	Other - Non Res	21.28
119-1110-093-0012	9098 LAGUNA MAIN ST	0.191	105.13	Other - Non Res	20.06
119-1110-093-0013	9098 LAGUNA MAIN ST	0.182	105.13	Other - Non Res	19.08
119-1110-093-0014	9098 LAGUNA MAIN ST	0.331	105.13	Other - Non Res	34.78
119-1110-093-0015	9098 LAGUNA MAIN ST	0.354	105.13	Other - Non Res	37.22
119-1110-093-0016	9098 LAGUNA MAIN ST	0.276	105.13	Other - Non Res	28.98
119-1110-093-0017	9098 LAGUNA MAIN ST	0.110	105.13	Other - Non Res	11.50
119-1110-093-0018	9098 LAGUNA MAIN ST	0.168	105.13	Other - Non Res	17.68
119-1110-093-0019	9098 LAGUNA MAIN ST	0.337	105.13	Other - Non Res	35.38
119-1110-093-0020	3001 VAUX AVE	0.129	105.13	Other - Non Res	13.60
119-1110-093-0021	3001 VAUX AVE	0.198	105.13	Other - Non Res	20.76
119-1110-095-0000	9101 LAGUNA MAIN ST	1.989	105.13	Other - Non Res	209.10
119-1110-096-0000	9089 LAGUNA MAIN ST	0.668	105.13	Other - Non Res	70.22
119-1110-097-0000	9099 LAGUNA MAIN ST	0.749	105.13	Other - Non Res	78.74
119-1110-098-0000	9079 LAGUNA MAIN ST	0.734	105.13	Other - Non Res	77.16
119-1110-105-0000	9130 NOLAN ST	17.230	105.13	Other - Non Res	1,811.38
119-1170-001-0000	9138 HAVERTOWN CT	0.351	17.04	Res	17.04
119-1170-002-0000	9134 HAVERTOWN CT	0.351	17.04	Res	17.04
119-1170-003-0000	9130 HAVERTOWN CT	0.482	17.04	Res	17.04
119-1170-004-0000	9135 HAVERTOWN CT	0.400	17.04	Res	17.04
119-1170-005-0000	9139 HAVERTOWN CT	0.309	17.04	Res	17.04
119-1170-006-0000	9141 DAYLOR ST	0.274	17.04	Res	17.04
119-1170-007-0000	9145 DAYLOR ST	0.236	17.04	Res	17.04
119-1170-008-0000	9149 DAYLOR ST	0.216	17.04	Res	17.04
119-1170-009-0000	9153 DAYLOR ST	0.212	17.04	Res	17.04
119-1170-010-0000	9157 DAYLOR ST	0.209	17.04	Res	17.04
119-1170-011-0000	9161 DAYLOR ST	0.232	17.04	Res	17.04
119-1170-012-0000	9165 DAYLOR ST	0.249	17.04	Res	17.04
119-1170-013-0000	9169 DAYLOR ST	0.260	17.04	Res	17.04
119-1170-014-0000	9173 DAYLOR ST	0.255	17.04	Res	17.04
119-1170-015-0000	9177 DAYLOR ST	0.243	17.04	Res	17.04
119-1170-016-0000	9181 DAYLOR ST	0.232	17.04	Res	17.04
119-1170-017-0000	9185 DAYLOR ST	0.220	17.04	Res	17.04
119-1170-018-0000	9189 DAYLOR ST	0.221	17.04	Res	17.04
119-1170-019-0000	9193 DAYLOR ST	0.244	17.04	Res	17.04
119-1170-020-0000	3508 HADDONFIELD CT	0.232	17.04	Res	17.04
119-1170-021-0000	3504 HADDONFIELD CT	0.275	17.04	Res	17.04
119-1170-022-0000	3500 HADDONFIELD CT	0.328	17.04	Res	17.04

Slight variances may occur due to rounding

City of Elk Grove
Laguna West Service Area (formerly CSA 5)
Final Billing Detail Report for Fiscal Year 2026/27

APN	Site Address	Acreage	Rate	Zone	Levy Total
119-1170-023-0000	3501 HADDONFIELD CT	0.328	17.04	Res	17.04
119-1170-024-0000	3505 HADDONFIELD CT	0.257	17.04	Res	17.04
119-1170-025-0000	3509 HADDONFIELD CT	0.288	17.04	Res	17.04
119-1180-001-0000	3609 AGNETA CT	0.351	17.04	Res	17.04
119-1180-002-0000	3605 AGNETA CT	0.351	17.04	Res	17.04
119-1180-003-0000	3601 AGNETA CT	0.482	17.04	Res	17.04
119-1180-004-0000	3600 AGNETA CT	0.327	17.04	Res	17.04
119-1180-005-0000	3604 AGNETA CT	0.309	17.04	Res	17.04
119-1180-006-0000	3608 AGNETA CT	0.325	17.04	Res	17.04
119-1180-007-0000	9201 DAYLOR ST	0.232	17.04	Res	17.04
119-1180-008-0000	9205 DAYLOR ST	0.225	17.04	Res	17.04
119-1180-009-0000	9209 DAYLOR ST	0.244	17.04	Res	17.04
119-1180-010-0000	9213 DAYLOR ST	0.249	17.04	Res	17.04
119-1180-011-0000	9215 DAYLOR ST	0.215	17.04	Res	17.04
119-1180-012-0000	9221 DAYLOR ST	0.298	17.04	Res	17.04
119-1180-013-0000	9225 DAYLOR ST	0.225	17.04	Res	17.04
119-1180-014-0000	9229 DAYLOR ST	0.321	17.04	Res	17.04
119-1180-015-0000	3705 BENEDIX WAY	0.254	17.04	Res	17.04
119-1180-016-0000	3709 BENEDIX WAY	0.244	17.04	Res	17.04
119-1180-017-0000	3713 BENEDIX WAY	0.256	17.04	Res	17.04
119-1180-018-0000	3801 BENEDIX WAY	0.286	17.04	Res	17.04
119-1180-019-0000	3805 BENEDIX WAY	0.198	17.04	Res	17.04
119-1180-020-0000	3809 BENEDIX WAY	0.196	17.04	Res	17.04
119-1180-021-0000	3813 BENEDIX WAY	0.254	17.04	Res	17.04
119-1180-022-0000	4305 BABSON DR	0.247	17.04	Res	17.04
119-1180-023-0000	4309 BABSON DR	0.261	17.04	Res	17.04
119-1180-024-0000	4313 BABSON DR	0.241	17.04	Res	17.04
119-1180-025-0000	4317 BABSON DR	0.372	17.04	Res	17.04
119-1180-026-0000	4321 BABSON DR	0.263	17.04	Res	17.04
119-1180-027-0000	4401 BABSON DR	0.279	17.04	Res	17.04
119-1180-028-0000	4405 BABSON DR	0.401	17.04	Res	17.04
119-1180-029-0000	4409 BABSON DR	0.326	17.04	Res	17.04
119-1180-030-0000	4413 BABSON DR	0.323	17.04	Res	17.04
119-1180-031-0000	4417 BABSON DR	0.336	17.04	Res	17.04
119-1180-032-0000	4416 BABSON DR	0.249	17.04	Res	17.04
119-1180-033-0000	4412 BABSON DR	0.304	17.04	Res	17.04
119-1180-034-0000	4408 BABSON DR	0.219	17.04	Res	17.04
119-1180-035-0000	4404 BABSON DR	0.315	17.04	Res	17.04
119-1180-036-0000	4400 BABSON DR	0.215	17.04	Res	17.04
119-1180-037-0000	4320 BABSON DR	0.244	17.04	Res	17.04
119-1180-038-0000	4316 BABSON DR	0.349	17.04	Res	17.04
119-1180-039-0000	4312 BABSON DR	0.242	17.04	Res	17.04

Slight variances may occur due to rounding

City of Elk Grove
Laguna West Service Area (formerly CSA 5)
Final Billing Detail Report for Fiscal Year 2026/27

APN	Site Address	Acreage	Rate	Zone	Levy Total
119-1180-040-0000	4308 BABSON DR	0.270	17.04	Res	17.04
119-1180-041-0000	4304 BABSON DR	0.307	17.04	Res	17.04
119-1180-042-0000	3814 BENEDIX WAY	0.242	17.04	Res	17.04
119-1180-043-0000	3810 BENEDIX WAY	0.201	17.04	Res	17.04
119-1180-044-0000	3806 BENEDIX WAY	0.199	17.04	Res	17.04
119-1180-045-0000	3800 BENEDIX WAY	0.206	17.04	Res	17.04
119-1180-046-0000	3712 BENEDIX WAY	0.206	17.04	Res	17.04
119-1180-047-0000	3708 BENEDIX WAY	0.212	17.04	Res	17.04
119-1180-048-0000	3704 BENEDIX WAY	0.216	17.04	Res	17.04
119-1180-049-0000	3700 BENEDIX WAY	0.209	17.04	Res	17.04
119-1180-050-0000	3620 BENEDIX WAY	0.211	17.04	Res	17.04
119-1180-051-0000	3616 BENEDIX WAY	0.211	17.04	Res	17.04
119-1180-052-0000	3612 BENEDIX WAY	0.211	17.04	Res	17.04
119-1180-053-0000	3608 BENEDIX WAY	0.211	17.04	Res	17.04
119-1180-054-0000	3604 BENEDIX WAY	0.211	17.04	Res	17.04
119-1180-055-0000	3600 BENEDIX WAY	0.242	17.04	Res	17.04
119-1180-056-0000	9300 E LAKE DR	0.226	17.04	Res	17.04
119-1180-059-0000	9244 BEARINT WAY	0.158	17.04	Res	17.04
119-1180-062-0000	9220 BEARINT WAY	0.137	17.04	Res	17.04
119-1180-063-0000	9216 BEARINT WAY	0.137	17.04	Res	17.04
119-1180-064-0000	9212 BEARINT WAY	0.139	17.04	Res	17.04
119-1180-065-0000	9208 BEARINT WAY	0.148	17.04	Res	17.04
119-1180-066-0000	9204 BEARINT WAY	0.136	17.04	Res	17.04
119-1180-067-0000	9200 BEARINT WAY	0.148	17.04	Res	17.04
119-1180-068-0000	9205 BEARINT WAY	0.158	17.04	Res	17.04
119-1180-069-0000	9209 BEARINT WAY	0.159	17.04	Res	17.04
119-1180-070-0000	9213 BEARINT WAY	0.152	17.04	Res	17.04
119-1180-071-0000	9217 BEARINT WAY	0.154	17.04	Res	17.04
119-1180-072-0000	9221 BEARINT WAY	0.156	17.04	Res	17.04
119-1180-073-0000	9225 BEARINT WAY	0.156	17.04	Res	17.04
119-1180-074-0000	9229 BEARINT WAY	0.220	17.04	Res	17.04
119-1180-075-0000	9231 BEARINT WAY	0.268	17.04	Res	17.04
119-1180-076-0000	9235 BEARINT WAY	0.146	17.04	Res	17.04
119-1180-077-0000	9239 BEARINT WAY	0.169	17.04	Res	17.04
119-1180-078-0000	9243 BEARINT WAY	0.169	17.04	Res	17.04
119-1180-079-0000	9226 BEARINT WAY	0.211	17.04	Res	17.04
119-1190-002-0000	3520 BENEDIX WAY	0.202	17.04	Res	17.04
119-1190-003-0000	3516 BENEDIX WAY	0.219	17.04	Res	17.04
119-1190-004-0000	3512 BENEDIX WAY	0.239	17.04	Res	17.04
119-1190-005-0000	3508 BENEDIX WAY	0.232	17.04	Res	17.04
119-1190-006-0000	3504 BENEDIX WAY	0.238	17.04	Res	17.04
119-1190-007-0000	3500 BENEDIX WAY	0.234	17.04	Res	17.04

Slight variances may occur due to rounding

City of Elk Grove
Laguna West Service Area (formerly CSA 5)
Final Billing Detail Report for Fiscal Year 2026/27

APN	Site Address	Acreage	Rate	Zone	Levy Total
119-1190-008-0000	3428 BENEDIX WAY	0.241	17.04	Res	17.04
119-1190-009-0000	3424 BENEDIX WAY	0.238	17.04	Res	17.04
119-1190-010-0000	3420 BENEDIX WAY	0.236	17.04	Res	17.04
119-1190-011-0000	3416 BENEDIX WAY	0.276	17.04	Res	17.04
119-1190-012-0000	9372 FASSETT WAY	0.202	17.04	Res	17.04
119-1190-013-0000	3612 W HAACK CT	0.180	17.04	Res	17.04
119-1190-014-0000	3608 W HAACK CT	0.150	17.04	Res	17.04
119-1190-015-0000	3604 W HAACK CT	0.206	17.04	Res	17.04
119-1190-016-0000	3600 W HAACK CT	0.209	17.04	Res	17.04
119-1190-017-0000	3601 W HAACK CT	0.194	17.04	Res	17.04
119-1190-018-0000	3605 W HAACK CT	0.227	17.04	Res	17.04
119-1190-019-0000	3609 W HAACK CT	0.153	17.04	Res	17.04
119-1190-020-0000	9308 E LAKE DR	0.178	17.04	Res	17.04
119-1190-021-0000	9304 E LAKE DR	0.146	17.04	Res	17.04
119-1190-022-0000	9305 E LAKE DR	0.150	17.04	Res	17.04
119-1190-023-0000	9309 E LAKE DR	0.173	17.04	Res	17.04
119-1190-024-0000	3705 HAACK WAY	0.144	17.04	Res	17.04
119-1190-025-0000	3709 HAACK WAY	0.144	17.04	Res	17.04
119-1190-026-0000	3717 HAACK WAY	0.144	17.04	Res	17.04
119-1190-027-0000	3721 HAACK WAY	0.144	17.04	Res	17.04
119-1190-028-0000	3725 HAACK WAY	0.144	17.04	Res	17.04
119-1190-029-0000	3722 HAACK WAY	0.202	17.04	Res	17.04
119-1190-030-0000	3718 HAACK WAY	0.201	17.04	Res	17.04
119-1190-031-0000	3714 HAACK WAY	0.184	17.04	Res	17.04
119-1190-032-0000	3710 HAACK WAY	0.229	17.04	Res	17.04
119-1190-033-0000	9315 E LAKE DR	0.173	17.04	Res	17.04
119-1190-034-0000	9319 E LAKE DR	0.167	17.04	Res	17.04
119-1190-035-0000	9323 E LAKE DR	0.221	17.04	Res	17.04
119-1190-036-0000	9362 FASSETT WAY	0.153	17.04	Res	17.04
119-1190-037-0000	9358 FASSETT WAY	0.170	17.04	Res	17.04
119-1190-038-0000	9354 FASSETT WAY	0.192	17.04	Res	17.04
119-1190-039-0000	9350 FASSETT WAY	0.183	17.04	Res	17.04
119-1190-040-0000	9346 FASSETT WAY	0.177	17.04	Res	17.04
119-1200-001-0000	9298 YORKSHIP CT	0.284	17.04	Res	17.04
119-1200-002-0000	9294 YORKSHIP CT	0.284	17.04	Res	17.04
119-1200-003-0000	9290 YORKSHIP CT	0.295	17.04	Res	17.04
119-1200-004-0000	9286 YORKSHIP CT	0.396	17.04	Res	17.04
119-1200-005-0000	9287 YORKSHIP CT	0.396	17.04	Res	17.04
119-1200-006-0000	9291 YORKSHIP CT	0.295	17.04	Res	17.04
119-1200-007-0000	9295 YORKSHIP CT	0.284	17.04	Res	17.04
119-1200-008-0000	9299 YORKSHIP CT	0.284	17.04	Res	17.04
119-1200-009-0000	9308 BOURNVILLE CT	0.274	17.04	Res	17.04

Slight variances may occur due to rounding

City of Elk Grove
Laguna West Service Area (formerly CSA 5)
Final Billing Detail Report for Fiscal Year 2026/27

APN	Site Address	Acreage	Rate	Zone	Levy Total
119-1200-012-0000	9301 BOURNVILLE CT	0.327	17.04	Res	17.04
119-1200-013-0000	9305 BOURNVILLE CT	0.271	17.04	Res	17.04
119-1200-014-0000	9309 BOURNVILLE CT	0.285	17.04	Res	17.04
119-1200-015-0000	3408 BENEDIX WAY	0.240	17.04	Res	17.04
119-1200-016-0000	3404 BENEDIX WAY	0.199	17.04	Res	17.04
119-1200-017-0000	3400 BENEDIX WAY	0.199	17.04	Res	17.04
119-1200-018-0000	3328 BENEDIX WAY	0.199	17.04	Res	17.04
119-1200-019-0000	3324 BENEDIX WAY	0.199	17.04	Res	17.04
119-1200-020-0000	3320 BENEDIX WAY	0.199	17.04	Res	17.04
119-1200-021-0000	3316 BENEDIX WAY	0.199	17.04	Res	17.04
119-1200-022-0000	3308 BENEDIX WAY	0.199	17.04	Res	17.04
119-1200-023-0000	3304 BENEDIX WAY	0.199	17.04	Res	17.04
119-1200-024-0000	3300 BENEDIX WAY	0.199	17.04	Res	17.04
119-1200-025-0000	3228 BENEDIX WAY	0.199	17.04	Res	17.04
119-1200-026-0000	3224 BENEDIX WAY	0.199	17.04	Res	17.04
119-1200-027-0000	3220 BENEDIX WAY	0.199	17.04	Res	17.04
119-1200-028-0000	3216 BENEDIX WAY	0.195	17.04	Res	17.04
119-1200-029-0000	3208 BENEDIX WAY	0.195	17.04	Res	17.04
119-1200-030-0000	3204 BENEDIX WAY	0.201	17.04	Res	17.04
119-1200-031-0000	3200 BENEDIX WAY	0.220	17.04	Res	17.04
119-1200-034-0000	9300 BOURNVILLE CT	0.597	17.04	Res	17.04
119-1210-001-0000	9376 FASSETT WAY	0.174	17.04	Res	17.04
119-1210-002-0000	9380 FASSETT WAY	0.173	17.04	Res	17.04
119-1210-006-0000	9394 FASSETT WAY	0.143	17.04	Res	17.04
119-1210-007-0000	9398 FASSETT WAY	0.220	17.04	Res	17.04
119-1210-008-0000	3605 BABSON DR	0.159	17.04	Res	17.04
119-1210-009-0000	3601 BABSON DR	0.159	17.04	Res	17.04
119-1210-010-0000	3600 BABSON DR	0.190	17.04	Res	17.04
119-1210-011-0000	3604 BABSON DR	0.167	17.04	Res	17.04
119-1210-012-0000	9404 BISSELL CT	0.150	17.04	Res	17.04
119-1210-013-0000	9408 BISSELL CT	0.262	17.04	Res	17.04
119-1210-014-0000	9413 BISSELL CT	0.205	17.04	Res	17.04
119-1210-015-0000	9409 BISSELL CT	0.273	17.04	Res	17.04
119-1210-016-0000	9405 BISSELL CT	0.145	17.04	Res	17.04
119-1210-017-0000	9401 BISSELL CT	0.192	17.04	Res	17.04
119-1210-018-0000	9400 PEYTON CT	0.199	17.04	Res	17.04
119-1210-019-0000	9404 PEYTON CT	0.244	17.04	Res	17.04
119-1210-020-0000	9406 PEYTON CT	0.218	17.04	Res	17.04
119-1210-021-0000	9408 PEYTON CT	0.277	17.04	Res	17.04
119-1210-022-0000	9405 PEYTON CT	0.203	17.04	Res	17.04
119-1210-023-0000	9401 PEYTON CT	0.189	17.04	Res	17.04
119-1210-024-0000	9400 ERLTON CT	0.198	17.04	Res	17.04

Slight variances may occur due to rounding

City of Elk Grove
Laguna West Service Area (formerly CSA 5)
Final Billing Detail Report for Fiscal Year 2026/27

APN	Site Address	Acreage	Rate	Zone	Levy Total
119-1210-025-0000	9404 ERLTON CT	0.168	17.04	Res	17.04
119-1210-026-0000	9408 ERLTON CT	0.230	17.04	Res	17.04
119-1210-027-0000	9412 ERLTON CT	0.216	17.04	Res	17.04
119-1210-028-0000	9411 ERLTON CT	0.271	17.04	Res	17.04
119-1210-029-0000	9409 ERLTON CT	0.204	17.04	Res	17.04
119-1210-030-0000	9405 ERLTON CT	0.185	17.04	Res	17.04
119-1210-031-0000	3810 BABSON DR	0.236	17.04	Res	17.04
119-1210-032-0000	3816 BABSON DR	0.213	17.04	Res	17.04
119-1210-033-0000	3824 BABSON DR	0.234	17.04	Res	17.04
119-1210-036-0000	3908 BABSON DR	0.168	17.04	Res	17.04
119-1210-037-0000	3916 BABSON DR	0.213	17.04	Res	17.04
119-1210-038-0000	3924 BABSON DR	0.186	17.04	Res	17.04
119-1210-039-0000	4000 BABSON DR	0.199	17.04	Res	17.04
119-1210-040-0000	4004 BABSON DR	0.152	17.04	Res	17.04
119-1210-041-0000	3625 GRIMSHAW WAY	0.189	17.04	Res	17.04
119-1210-042-0000	9403 FOUR WINDS DR	0.120	17.04	Res	17.04
119-1210-043-0000	3900 BABSON DR	0.127	17.04	Res	17.04
119-1210-044-0000	9390 FASSETT WAY	0.251	17.04	Res	17.04
119-1220-001-0000	3917 SAUL WAY	0.155	17.04	Res	17.04
119-1220-002-0000	3921 SAUL WAY	0.154	17.04	Res	17.04
119-1220-003-0000	4001 SAUL WAY	0.148	17.04	Res	17.04
119-1220-004-0000	4009 SAUL WAY	0.149	17.04	Res	17.04
119-1220-005-0000	4015 SAUL WAY	0.144	17.04	Res	17.04
119-1220-006-0000	4023 SAUL WAY	0.142	17.04	Res	17.04
119-1220-007-0000	4101 SAUL CT	0.150	17.04	Res	17.04
119-1220-008-0000	4105 SAUL CT	0.160	17.04	Res	17.04
119-1220-009-0000	4109 SAUL CT	0.181	17.04	Res	17.04
119-1220-010-0000	4115 SAUL CT	0.230	17.04	Res	17.04
119-1220-011-0000	4119 SAUL CT	1.000	17.04	Res	17.04
119-1220-012-0000	4116 SAUL CT	0.224	17.04	Res	17.04
119-1220-013-0000	4110 SAUL CT	0.163	17.04	Res	17.04
119-1220-014-0000	4100 SAUL CT	0.124	17.04	Res	17.04
119-1220-015-0000	9363 LOMBARDY WAY	0.096	17.04	Res	17.04
119-1220-016-0000	9367 LOMBARDY WAY	0.144	17.04	Res	17.04
119-1220-017-0000	9371 LOMBARDY WAY	0.144	17.04	Res	17.04
119-1220-018-0000	9375 LOMBARDY WAY	0.163	17.04	Res	17.04
119-1220-019-0000	4109 BRODIAEA CT	0.170	17.04	Res	17.04
119-1220-020-0000	4115 BRODIAEA CT	0.236	17.04	Res	17.04
119-1220-021-0000	4119 BRODIAEA CT	1.039	17.04	Res	17.04
119-1220-022-0000	4116 BRODIAEA CT	0.236	17.04	Res	17.04
119-1220-023-0000	4110 BRODIAEA CT	0.163	17.04	Res	17.04
119-1220-024-0000	9383 LOMBARDY WAY	0.156	17.04	Res	17.04

Slight variances may occur due to rounding

City of Elk Grove
Laguna West Service Area (formerly CSA 5)
Final Billing Detail Report for Fiscal Year 2026/27

APN	Site Address	Acreage	Rate	Zone	Levy Total
119-1220-025-0000	9387 LOMBARDY WAY	0.133	17.04	Res	17.04
119-1220-026-0000	9391 LOMBARDY WAY	0.133	17.04	Res	17.04
119-1220-027-0000	9395 LOMBARDY WAY	0.161	17.04	Res	17.04
119-1220-028-0000	4111 PACKWOOD CT	0.161	17.04	Res	17.04
119-1220-029-0000	4117 PACKWOOD CT	0.222	17.04	Res	17.04
119-1220-030-0000	4122 PACKWOOD CT	1.010	17.04	Res	17.04
119-1220-031-0000	4118 PACKWOOD CT	0.256	17.04	Res	17.04
119-1220-032-0000	4112 PACKWOOD CT	0.162	17.04	Res	17.04
119-1220-033-0000	4106 PACKWOOD CT	0.165	17.04	Res	17.04
119-1220-034-0000	4100 PACKWOOD CT	0.144	17.04	Res	17.04
119-1220-035-0000	4018 PACKWOOD WAY	0.144	17.04	Res	17.04
119-1220-036-0000	4012 PACKWOOD WAY	0.144	17.04	Res	17.04
119-1220-037-0000	4006 PACKWOOD WAY	0.144	17.04	Res	17.04
119-1220-038-0000	4000 PACKWOOD WAY	0.144	17.04	Res	17.04
119-1220-039-0000	3920 PACKWOOD WAY	0.144	17.04	Res	17.04
119-1220-040-0000	3914 PACKWOOD WAY	0.144	17.04	Res	17.04
119-1220-043-0000	9424 FOUR WINDS DR	0.189	17.04	Res	17.04
119-1220-044-0000	9420 FOUR WINDS DR	0.181	17.04	Res	17.04
119-1220-045-0000	9418 FOUR WINDS DR	0.266	17.04	Res	17.04
119-1220-046-0000	9416 FOUR WINDS DR	0.162	17.04	Res	17.04
119-1220-047-0000	9412 FOUR WINDS DR	0.171	17.04	Res	17.04
119-1220-048-0000	9408 FOUR WINDS DR	0.200	17.04	Res	17.04
119-1220-049-0000	9419 FOUR WINDS DR	0.144	17.04	Res	17.04
119-1220-050-0000	3903 PACKWOOD WAY	0.097	17.04	Res	17.04
119-1220-051-0000	3909 PACKWOOD WAY	0.133	17.04	Res	17.04
119-1220-052-0000	3915 PACKWOOD WAY	0.133	17.04	Res	17.04
119-1220-053-0000	3921 PACKWOOD WAY	0.133	17.04	Res	17.04
119-1220-054-0000	4001 PACKWOOD WAY	0.133	17.04	Res	17.04
119-1220-055-0000	4007 PACKWOOD WAY	0.131	17.04	Res	17.04
119-1220-056-0000	4015 PACKWOOD WAY	0.162	17.04	Res	17.04
119-1220-057-0000	9388 LOMBARDY WAY	0.130	17.04	Res	17.04
119-1220-058-0000	9384 LOMBARDY WAY	0.133	17.04	Res	17.04
119-1220-059-0000	9380 LOMBARDY WAY	0.133	17.04	Res	17.04
119-1220-060-0000	9376 LOMBARDY WAY	0.133	17.04	Res	17.04
119-1220-061-0000	9372 LOMBARDY WAY	0.133	17.04	Res	17.04
119-1220-062-0000	9368 LOMBARDY WAY	0.133	17.04	Res	17.04
119-1220-063-0000	9364 LOMBARDY WAY	0.133	17.04	Res	17.04
119-1220-064-0000	9360 LOMBARDY WAY	0.159	17.04	Res	17.04
119-1220-065-0000	9351 LUFKIN WAY	0.174	17.04	Res	17.04
119-1220-066-0000	9355 LUFKIN WAY	0.136	17.04	Res	17.04
119-1220-067-0000	9359 LUFKIN WAY	0.139	17.04	Res	17.04
119-1220-068-0000	9363 LUFKIN WAY	0.142	17.04	Res	17.04

Slight variances may occur due to rounding

City of Elk Grove
Laguna West Service Area (formerly CSA 5)
Final Billing Detail Report for Fiscal Year 2026/27

APN	Site Address	Acreage	Rate	Zone	Levy Total
119-1220-069-0000	9367 LUFKIN WAY	0.144	17.04	Res	17.04
119-1220-070-0000	9371 LUFKIN WAY	0.254	17.04	Res	17.04
119-1220-071-0000	9375 LUFKIN WAY	0.208	17.04	Res	17.04
119-1220-072-0000	9379 LUFKIN WAY	0.141	17.04	Res	17.04
119-1220-073-0000	9383 LUFKIN WAY	0.146	17.04	Res	17.04
119-1220-074-0000	9387 LUFKIN WAY	0.149	17.04	Res	17.04
119-1220-075-0000	9395 LUFKIN WAY	0.169	17.04	Res	17.04
119-1220-076-0000	9396 LUFKIN WAY	0.216	17.04	Res	17.04
119-1220-077-0000	9392 LUFKIN WAY	0.180	17.04	Res	17.04
119-1220-078-0000	9388 LUFKIN WAY	0.184	17.04	Res	17.04
119-1220-079-0000	9384 LUFKIN WAY	0.140	17.04	Res	17.04
119-1220-080-0000	9380 LUFKIN WAY	0.161	17.04	Res	17.04
119-1220-081-0000	9358 LUFKIN WAY	0.163	17.04	Res	17.04
119-1220-082-0000	9352 LUFKIN WAY	0.097	17.04	Res	17.04
119-1220-083-0000	3916 SAUL WAY	0.108	17.04	Res	17.04
119-1220-084-0000	3908 SAUL WAY	0.171	17.04	Res	17.04
119-1220-085-0000	3900 PACKWOOD WAY	0.240	17.04	Res	17.04
119-1230-001-0000	4200 BABSON DR	0.117	17.04	Res	17.04
119-1230-002-0000	4003 HAACK WAY	0.098	17.04	Res	17.04
119-1230-003-0000	4007 HAACK WAY	0.142	17.04	Res	17.04
119-1230-004-0000	4011 HAACK WAY	0.144	17.04	Res	17.04
119-1230-005-0000	4015 HAACK WAY	0.144	17.04	Res	17.04
119-1230-006-0000	4019 HAACK WAY	0.144	17.04	Res	17.04
119-1230-007-0000	4101 E HAACK CT	0.144	17.04	Res	17.04
119-1230-008-0000	4107 E HAACK CT	0.144	17.04	Res	17.04
119-1230-009-0000	4113 E HAACK CT	0.155	17.04	Res	17.04
119-1230-010-0000	4117 E HAACK CT	0.230	17.04	Res	17.04
119-1230-011-0000	4121 E HAACK CT	1.000	17.04	Res	17.04
119-1230-012-0000	4116 E HAACK CT	0.241	17.04	Res	17.04
119-1230-013-0000	4112 E HAACK CT	0.168	17.04	Res	17.04
119-1230-014-0000	9281 LESNAR WAY	0.163	17.04	Res	17.04
119-1230-015-0000	9285 LESNAR WAY	0.137	17.04	Res	17.04
119-1230-016-0000	9289 LESNAR WAY	0.137	17.04	Res	17.04
119-1230-017-0000	9293 LESNAR WAY	0.163	17.04	Res	17.04
119-1230-018-0000	4105 BRUBAKER CT	0.164	17.04	Res	17.04
119-1230-019-0000	4109 BRUBAKER CT	0.248	17.04	Res	17.04
119-1230-021-0000	4108 BRUBAKER CT	0.242	17.04	Res	17.04
119-1230-022-0000	4104 BRUBAKER CT	0.168	17.04	Res	17.04
119-1230-023-0000	9303 LESNAR WAY	0.163	17.04	Res	17.04
119-1230-024-0000	9307 LESNAR WAY	0.137	17.04	Res	17.04
119-1230-025-0000	9311 LESNAR WAY	0.137	17.04	Res	17.04
119-1230-026-0000	9315 LESNAR WAY	0.163	17.04	Res	17.04

Slight variances may occur due to rounding

City of Elk Grove
Laguna West Service Area (formerly CSA 5)
Final Billing Detail Report for Fiscal Year 2026/27

APN	Site Address	Acreage	Rate	Zone	Levy Total
119-1230-027-0000	4107 FASSETT CT	0.168	17.04	Res	17.04
119-1230-028-0000	4111 FASSETT CT	0.242	17.04	Res	17.04
119-1230-029-0000	4115 FASSETT CT	1.030	17.04	Res	17.04
119-1230-030-0000	4112 FASSETT CT	0.232	17.04	Res	17.04
119-1230-031-0000	4108 FASSETT CT	0.150	17.04	Res	17.04
119-1230-032-0000	4104 FASSETT CT	0.144	17.04	Res	17.04
119-1230-033-0000	4100 FASSETT CT	0.144	17.04	Res	17.04
119-1230-034-0000	9301 FASSETT WAY	0.144	17.04	Res	17.04
119-1230-035-0000	9305 FASSETT WAY	0.139	17.04	Res	17.04
119-1230-036-0000	9309 FASSETT WAY	0.145	17.04	Res	17.04
119-1230-037-0000	9313 FASSETT WAY	0.151	17.04	Res	17.04
119-1230-038-0000	9317 FASSETT WAY	0.143	17.04	Res	17.04
119-1230-039-0000	4008 BABSON DR	0.214	17.04	Res	17.04
119-1230-042-0000	9314 FASSETT WAY	0.140	17.04	Res	17.04
119-1230-043-0000	9310 FASSETT WAY	0.137	17.04	Res	17.04
119-1230-044-0000	9306 FASSETT WAY	0.133	17.04	Res	17.04
119-1230-045-0000	9300 FASSETT WAY	0.155	17.04	Res	17.04
119-1230-046-0000	9308 LESNAR WAY	0.144	17.04	Res	17.04
119-1230-047-0000	9304 LESNAR WAY	0.139	17.04	Res	17.04
119-1230-048-0000	9300 LESNAR WAY	0.144	17.04	Res	17.04
119-1230-049-0000	9294 LESNAR WAY	0.139	17.04	Res	17.04
119-1230-050-0000	9290 LESNAR WAY	0.144	17.04	Res	17.04
119-1230-051-0000	9286 LESNAR WAY	0.139	17.04	Res	17.04
119-1230-054-0000	4010 HAACK WAY	0.144	17.04	Res	17.04
119-1230-055-0000	4006 HAACK WAY	0.144	17.04	Res	17.04
119-1230-056-0000	4000 HAACK WAY	0.190	17.04	Res	17.04
119-1230-057-0000	4120 BABSON DR	0.207	17.04	Res	17.04
119-1230-058-0000	4116 BABSON DR	0.275	17.04	Res	17.04
119-1230-059-0000	4112 BABSON DR	0.175	17.04	Res	17.04
119-1230-060-0000	4108 BABSON DR	0.180	17.04	Res	17.04
119-1230-061-0000	4104 BABSON DR	0.258	17.04	Res	17.04
119-1230-062-0000	4100 BABSON DR	0.243	17.04	Res	17.04
119-1230-063-0000	4101 BABSON DR	0.183	17.04	Res	17.04
119-1230-064-0000	4105 BABSON DR	0.181	17.04	Res	17.04
119-1230-065-0000	4109 BABSON DR	0.172	17.04	Res	17.04
119-1230-066-0000	4113 BABSON DR	0.180	17.04	Res	17.04
119-1230-067-0000	4117 BABSON DR	0.266	17.04	Res	17.04
119-1230-068-0000	4121 BABSON DR	0.199	17.04	Res	17.04
119-1230-069-0000	3912 HAACK WAY	0.197	17.04	Res	17.04
119-1230-070-0000	3908 HAACK WAY	0.144	17.04	Res	17.04
119-1230-071-0000	3904 HAACK WAY	0.144	17.04	Res	17.04
119-1230-072-0000	3900 HAACK WAY	0.145	17.04	Res	17.04

Slight variances may occur due to rounding

City of Elk Grove
Laguna West Service Area (formerly CSA 5)
Final Billing Detail Report for Fiscal Year 2026/27

APN	Site Address	Acreage	Rate	Zone	Levy Total
119-1230-073-0000	3818 HAACK WAY	0.140	17.04	Res	17.04
119-1230-074-0000	3812 HAACK WAY	0.177	17.04	Res	17.04
119-1230-075-0000	9305 ENGLSIDE CT	0.192	17.04	Res	17.04
119-1230-076-0000	9309 ENGLSIDE CT	0.191	17.04	Res	17.04
119-1230-077-0000	9313 ENGLSIDE CT	0.277	17.04	Res	17.04
119-1230-078-0000	9312 ENGLSIDE CT	0.181	17.04	Res	17.04
119-1230-079-0000	9308 ENGLSIDE CT	0.205	17.04	Res	17.04
119-1230-080-0000	9304 ENGLSIDE CT	0.163	17.04	Res	17.04
119-1230-081-0000	9300 ENGLSIDE CT	0.168	17.04	Res	17.04
119-1230-082-0000	3801 HAACK WAY	0.144	17.04	Res	17.04
119-1230-083-0000	3805 HAACK WAY	0.144	17.04	Res	17.04
119-1230-084-0000	3809 HAACK WAY	0.146	17.04	Res	17.04
119-1230-085-0000	3813 HAACK WAY	0.155	17.04	Res	17.04
119-1230-086-0000	3817 HAACK WAY	0.152	17.04	Res	17.04
119-1230-087-0000	3821 HAACK WAY	0.149	17.04	Res	17.04
119-1230-088-0000	3901 HAACK WAY	0.147	17.04	Res	17.04
119-1230-089-0000	3905 HAACK WAY	0.147	17.04	Res	17.04
119-1230-090-0000	3909 HAACK WAY	0.152	17.04	Res	17.04
119-1230-091-0000	3913 HAACK WAY	0.207	17.04	Res	17.04
119-1230-092-0000	9342 FASSETT WAY	0.177	17.04	Res	17.04
119-1230-093-0000	9338 FASSETT WAY	0.177	17.04	Res	17.04
119-1230-094-0000	9334 FASSETT WAY	0.148	17.04	Res	17.04
119-1230-095-0000	9330 FASSETT WAY	0.097	17.04	Res	17.04
119-1230-096-0000	4015 BABSON DR	0.114	17.04	Res	17.04
119-1230-097-0000	9318 FASSETT WAY	0.257	17.04	Res	17.04
119-1230-098-0000	9282 LESNAR WAY	0.194	17.04	Res	17.04
119-1320-001-0000	9138 ELKINS CT	0.184	17.04	Res	17.04
119-1320-002-0000	9134 ELKINS CT	0.217	17.04	Res	17.04
119-1320-003-0000	9130 ELKINS CT	0.339	17.04	Res	17.04
119-1320-004-0000	9131 ELKINS CT	0.313	17.04	Res	17.04
119-1320-005-0000	9135 ELKINS CT	0.225	17.04	Res	17.04
119-1320-006-0000	9139 ELKINS CT	0.189	17.04	Res	17.04
119-1320-007-0000	9148 GREENDALE CT	0.191	17.04	Res	17.04
119-1320-008-0000	9144 GREENDALE CT	0.228	17.04	Res	17.04
119-1320-009-0000	9140 GREENDALE CT	0.297	17.04	Res	17.04
119-1320-010-0000	9141 GREENDALE CT	0.302	17.04	Res	17.04
119-1320-011-0000	9145 GREENDALE CT	0.223	17.04	Res	17.04
119-1320-012-0000	9149 GREENDALE CT	0.194	17.04	Res	17.04
119-1320-013-0000	9158 JENKINTOWN CT	0.193	17.04	Res	17.04
119-1320-014-0000	9154 JENKINTOWN CT	0.223	17.04	Res	17.04
119-1320-015-0000	9150 JENKINTOWN CT	0.314	17.04	Res	17.04
119-1320-016-0000	9151 JENKINTOWN CT	0.309	17.04	Res	17.04

Slight variances may occur due to rounding

City of Elk Grove
Laguna West Service Area (formerly CSA 5)
Final Billing Detail Report for Fiscal Year 2026/27

APN	Site Address	Acreage	Rate	Zone	Levy Total
119-1320-017-0000	9155 JENKINTOWN CT	0.228	17.04	Res	17.04
119-1320-018-0000	9159 JENKINTOWN CT	0.194	17.04	Res	17.04
119-1320-019-0000	9168 SCRUGGS CT	0.193	17.04	Res	17.04
119-1320-020-0000	9164 SCRUGGS CT	0.221	17.04	Res	17.04
119-1320-021-0000	9160 SCRUGGS CT	0.306	17.04	Res	17.04
119-1320-022-0000	9161 SCRUGGS CT	0.249	17.04	Res	17.04
119-1320-023-0000	9165 SCRUGGS CT	0.188	17.04	Res	17.04
119-1320-024-0000	9169 SCRUGGS CT	0.209	17.04	Res	17.04
119-1320-026-0000	9171 EPHRAIM WAY	0.210	17.04	Res	17.04
119-1320-027-0000	9175 EPHRAIM WAY	0.169	17.04	Res	17.04
119-1320-028-0000	9179 EPHRAIM WAY	0.162	17.04	Res	17.04
119-1320-029-0000	9183 EPHRAIM WAY	0.163	17.04	Res	17.04
119-1320-030-0000	9187 EPHRAIM WAY	0.171	17.04	Res	17.04
119-1320-033-0000	9189 BEARINT WAY	0.177	17.04	Res	17.04
119-1320-034-0000	9184 EPHRAIM WAY	0.202	17.04	Res	17.04
119-1320-035-0000	9178 EPHRAIM WAY	0.197	17.04	Res	17.04
119-1320-038-0000	3708 RENWICK AVE	0.157	17.04	Res	17.04
119-1320-039-0000	3704 RENWICK AVE	0.152	17.04	Res	17.04
119-1320-040-0000	3700 RENWICK AVE	0.147	17.04	Res	17.04
119-1320-041-0000	3616 RENWICK AVE	0.148	17.04	Res	17.04
119-1320-042-0000	3612 RENWICK AVE	0.183	17.04	Res	17.04
119-1320-043-0000	3608 RENWICK AVE	0.189	17.04	Res	17.04
119-1320-044-0000	3604 RENWICK AVE	0.176	17.04	Res	17.04
119-1320-045-0000	3600 RENWICK AVE	0.168	17.04	Res	17.04
119-1320-046-0000	9131 BEARINT WAY	0.211	17.04	Res	17.04
119-1320-047-0000	9137 BEARINT WAY	0.176	17.04	Res	17.04
119-1320-048-0000	9145 BEARINT WAY	0.177	17.04	Res	17.04
119-1320-049-0000	9151 BEARINT WAY	0.155	17.04	Res	17.04
119-1320-050-0000	9157 BEARINT WAY	0.164	17.04	Res	17.04
119-1320-051-0000	9161 BEARINT WAY	0.166	17.04	Res	17.04
119-1320-054-0000	9171 BEARINT WAY	0.186	17.04	Res	17.04
119-1320-055-0000	9175 BEARINT WAY	0.252	17.04	Res	17.04
119-1320-056-0000	9179 BEARINT WAY	0.190	17.04	Res	17.04
119-1320-057-0000	9185 BEARINT WAY	0.163	17.04	Res	17.04
119-1320-060-0000	9184 BEARINT WAY	0.135	17.04	Res	17.04
119-1320-061-0000	9178 BEARINT WAY	0.132	17.04	Res	17.04
119-1320-062-0000	9174 BEARINT WAY	0.132	17.04	Res	17.04
119-1320-063-0000	9166 BEARINT WAY	0.132	17.04	Res	17.04
119-1320-064-0000	9162 BEARINT WAY	0.132	17.04	Res	17.04
119-1320-065-0000	9158 BEARINT WAY	0.132	17.04	Res	17.04
119-1320-066-0000	9154 BEARINT WAY	0.134	17.04	Res	17.04
119-1320-067-0000	9150 BEARINT WAY	0.152	17.04	Res	17.04

Slight variances may occur due to rounding

City of Elk Grove
Laguna West Service Area (formerly CSA 5)
Final Billing Detail Report for Fiscal Year 2026/27

APN	Site Address	Acreage	Rate	Zone	Levy Total
119-1320-068-0000	9146 BEARINT WAY	0.159	17.04	Res	17.04
119-1320-069-0000	9142 BEARINT WAY	0.155	17.04	Res	17.04
119-1320-070-0000	9138 BEARINT WAY	0.149	17.04	Res	17.04
119-1320-071-0000	9134 BEARINT WAY	0.168	17.04	Res	17.04
119-1320-074-0000	3508 RENWICK AVE	0.183	17.04	Res	17.04
119-1320-077-0000	9191 EPHRAIM WAY	0.243	17.04	Res	17.04
119-1320-078-0000	3712 RENWICK AVE	0.219	17.04	Res	17.04
119-1320-079-0000	9165 BEARINT WAY	0.239	17.04	Res	17.04
119-1320-080-0000	9200 EPHRAIM WAY	0.218	17.04	Res	17.04
119-1320-081-0000	3512 RENWICK AVE	0.235	17.04	Res	17.04
119-1320-082-0000	3724 RENWICK AVE	0.210	17.04	Res	17.04
119-1330-001-0000	9358 CEDARVIEW WAY	0.144	17.04	Res	17.04
119-1330-002-0000	9362 CEDARVIEW WAY	0.108	17.04	Res	17.04
119-1330-003-0000	9366 CEDARVIEW WAY	0.108	17.04	Res	17.04
119-1330-004-0000	9370 CEDARVIEW WAY	0.106	17.04	Res	17.04
119-1330-005-0000	9374 CEDARVIEW WAY	0.132	17.04	Res	17.04
119-1330-006-0000	9378 CEDARVIEW WAY	0.243	17.04	Res	17.04
119-1330-007-0000	9382 CEDARVIEW WAY	0.133	17.04	Res	17.04
119-1330-008-0000	9386 CEDARVIEW WAY	0.118	17.04	Res	17.04
119-1330-009-0000	9390 CEDARVIEW WAY	0.113	17.04	Res	17.04
119-1330-010-0000	9394 CEDARVIEW WAY	0.113	17.04	Res	17.04
119-1330-011-0000	9398 CEDARVIEW WAY	0.113	17.04	Res	17.04
119-1330-012-0000	9400 CEDARVIEW WAY	0.113	17.04	Res	17.04
119-1330-013-0000	9404 CEDARVIEW WAY	0.113	17.04	Res	17.04
119-1330-014-0000	9408 CEDARVIEW WAY	0.113	17.04	Res	17.04
119-1330-015-0000	9412 CEDARVIEW WAY	0.113	17.04	Res	17.04
119-1330-016-0000	9416 CEDARVIEW WAY	0.113	17.04	Res	17.04
119-1330-017-0000	9420 CEDARVIEW WAY	0.113	17.04	Res	17.04
119-1330-018-0000	9424 CEDARVIEW WAY	0.113	17.04	Res	17.04
119-1330-019-0000	9428 CEDARVIEW WAY	0.113	17.04	Res	17.04
119-1330-020-0000	9432 CEDARVIEW WAY	0.113	17.04	Res	17.04
119-1330-021-0000	9436 CEDARVIEW WAY	0.113	17.04	Res	17.04
119-1330-022-0000	9440 CEDARVIEW WAY	0.116	17.04	Res	17.04
119-1330-023-0000	9444 CEDARVIEW WAY	0.210	17.04	Res	17.04
119-1330-024-0000	9448 CEDARVIEW WAY	0.188	17.04	Res	17.04
119-1330-025-0000	9452 CEDARVIEW WAY	0.109	17.04	Res	17.04
119-1330-026-0000	9456 CEDARVIEW WAY	0.108	17.04	Res	17.04
119-1330-027-0000	9460 CEDARVIEW WAY	0.108	17.04	Res	17.04
119-1330-028-0000	9464 CEDARVIEW WAY	0.144	17.04	Res	17.04
119-1330-029-0000	9465 CEDARVIEW WAY	0.146	17.04	Res	17.04
119-1330-030-0000	9461 CEDARVIEW WAY	0.103	17.04	Res	17.04
119-1330-031-0000	9437 CEDARVIEW WAY	0.147	17.04	Res	17.04

Slight variances may occur due to rounding

City of Elk Grove
Laguna West Service Area (formerly CSA 5)
Final Billing Detail Report for Fiscal Year 2026/27

APN	Site Address	Acreage	Rate	Zone	Levy Total
119-1330-032-0000	9433 CEDARVIEW WAY	0.103	17.04	Res	17.04
119-1330-033-0000	9429 CEDARVIEW WAY	0.103	17.04	Res	17.04
119-1330-034-0000	9425 CEDARVIEW WAY	0.103	17.04	Res	17.04
119-1330-035-0000	9421 CEDARVIEW WAY	0.103	17.04	Res	17.04
119-1330-036-0000	9417 CEDARVIEW WAY	0.103	17.04	Res	17.04
119-1330-037-0000	9413 CEDARVIEW WAY	0.103	17.04	Res	17.04
119-1330-038-0000	9409 CEDARVIEW WAY	0.103	17.04	Res	17.04
119-1330-039-0000	9405 CEDARVIEW WAY	0.103	17.04	Res	17.04
119-1330-040-0000	9401 CEDARVIEW WAY	0.103	17.04	Res	17.04
119-1330-041-0000	9399 CEDARVIEW WAY	0.103	17.04	Res	17.04
119-1330-042-0000	9395 CEDARVIEW WAY	0.103	17.04	Res	17.04
119-1330-043-0000	9391 CEDARVIEW WAY	0.103	17.04	Res	17.04
119-1330-044-0000	9387 CEDARVIEW WAY	0.146	17.04	Res	17.04
119-1330-045-0000	9363 CEDARVIEW WAY	0.103	17.04	Res	17.04
119-1330-046-0000	9359 CEDARVIEW WAY	0.146	17.04	Res	17.04
119-1340-001-0000	9184 MORRISTOWN CT	0.154	17.04	Res	17.04
119-1340-002-0000	9180 MORRISTOWN CT	0.238	17.04	Res	17.04
119-1340-003-0000	9181 MORRISTOWN CT	0.142	17.04	Res	17.04
119-1340-004-0000	9185 MORRISTOWN CT	0.180	17.04	Res	17.04
119-1340-005-0000	9189 MORRISTOWN CT	0.148	17.04	Res	17.04
119-1340-006-0000	3905 RENWICK AVE	0.134	17.04	Res	17.04
119-1340-007-0000	3913 RENWICK AVE	0.108	17.04	Res	17.04
119-1340-008-0000	3917 RENWICK AVE	0.104	17.04	Res	17.04
119-1340-009-0000	3921 RENWICK AVE	0.100	17.04	Res	17.04
119-1340-010-0000	3925 RENWICK AVE	0.098	17.04	Res	17.04
119-1340-011-0000	4001 RENWICK AVE	0.111	17.04	Res	17.04
119-1340-012-0000	4005 RENWICK AVE	0.098	17.04	Res	17.04
119-1340-013-0000	4009 RENWICK AVE	0.098	17.04	Res	17.04
119-1340-014-0000	4013 RENWICK AVE	0.098	17.04	Res	17.04
119-1340-015-0000	4017 RENWICK AVE	0.097	17.04	Res	17.04
119-1340-016-0000	4021 RENWICK AVE	0.104	17.04	Res	17.04
119-1340-018-0000	9207 WOODROW WAY	0.098	17.04	Res	17.04
119-1340-019-0000	9211 WOODROW WAY	0.104	17.04	Res	17.04
119-1340-020-0000	9217 WOODROW WAY	0.102	17.04	Res	17.04
119-1340-021-0000	9221 WOODROW WAY	0.109	17.04	Res	17.04
119-1340-022-0000	9225 WOODROW WAY	0.115	17.04	Res	17.04
119-1340-023-0000	9229 WOODROW WAY	1.069	17.04	Res	17.04
119-1340-024-0000	9235 WOODROW WAY	0.108	17.04	Res	17.04
119-1340-025-0000	9239 WOODROW WAY	0.105	17.04	Res	17.04
119-1340-026-0000	9243 WOODROW WAY	0.111	17.04	Res	17.04
119-1340-027-0000	9247 WOODROW WAY	0.107	17.04	Res	17.04
119-1340-028-0000	9251 WOODROW WAY	0.101	17.04	Res	17.04

Slight variances may occur due to rounding

City of Elk Grove
Laguna West Service Area (formerly CSA 5)
Final Billing Detail Report for Fiscal Year 2026/27

APN	Site Address	Acreage	Rate	Zone	Levy Total
119-1340-029-0000	9255 WOODROW WAY	0.118	17.04	Res	17.04
119-1340-030-0000	9259 WOODROW WAY	1.030	17.04	Res	17.04
119-1340-031-0000	4020 BENEDIX WAY	0.157	17.04	Res	17.04
119-1340-032-0000	4016 BENEDIX WAY	0.118	17.04	Res	17.04
119-1340-033-0000	4012 BENEDIX WAY	0.103	17.04	Res	17.04
119-1340-034-0000	4008 BENEDIX WAY	0.098	17.04	Res	17.04
119-1340-035-0000	4004 BENEDIX WAY	0.098	17.04	Res	17.04
119-1340-036-0000	4000 BENEDIX WAY	0.098	17.04	Res	17.04
119-1340-037-0000	3922 BENEDIX WAY	0.098	17.04	Res	17.04
119-1340-038-0000	3918 BENEDIX WAY	0.098	17.04	Res	17.04
119-1340-039-0000	3914 BENEDIX WAY	0.103	17.04	Res	17.04
119-1340-040-0000	3910 BENEDIX WAY	0.113	17.04	Res	17.04
119-1340-041-0000	3906 BENEDIX WAY	0.127	17.04	Res	17.04
119-1340-042-0000	3900 BENEDIX WAY	0.170	17.04	Res	17.04
119-1340-043-0000	3901 BENEDIX WAY	0.135	17.04	Res	17.04
119-1340-044-0000	3905 BENEDIX WAY	0.101	17.04	Res	17.04
119-1340-045-0000	3909 BENEDIX WAY	0.121	17.04	Res	17.04
119-1340-046-0000	9256 WOODROW WAY	0.161	17.04	Res	17.04
119-1340-047-0000	9252 WOODROW WAY	0.110	17.04	Res	17.04
119-1340-048-0000	9248 WOODROW WAY	0.099	17.04	Res	17.04
119-1340-049-0000	9244 WOODROW WAY	0.110	17.04	Res	17.04
119-1340-050-0000	9240 WOODROW WAY	0.110	17.04	Res	17.04
119-1340-051-0000	9236 WOODROW WAY	0.099	17.04	Res	17.04
119-1340-052-0000	9232 WOODROW WAY	0.110	17.04	Res	17.04
119-1340-053-0000	9228 WOODROW WAY	0.130	17.04	Res	17.04
119-1340-054-0000	9222 WOODROW WAY	0.130	17.04	Res	17.04
119-1340-055-0000	9218 WOODROW WAY	0.099	17.04	Res	17.04
119-1340-056-0000	9214 WOODROW WAY	0.099	17.04	Res	17.04
119-1340-057-0000	9210 WOODROW WAY	0.099	17.04	Res	17.04
119-1340-058-0000	9206 WOODROW WAY	0.099	17.04	Res	17.04
119-1340-059-0000	9200 WOODROW WAY	0.165	17.04	Res	17.04
119-1340-060-0000	9203 DELAIR WAY	0.145	17.04	Res	17.04
119-1340-061-0000	9207 DELAIR WAY	0.099	17.04	Res	17.04
119-1340-062-0000	9211 DELAIR WAY	0.099	17.04	Res	17.04
119-1340-063-0000	9215 DELAIR WAY	0.099	17.04	Res	17.04
119-1340-064-0000	9219 DELAIR WAY	0.099	17.04	Res	17.04
119-1340-065-0000	9223 DELAIR WAY	0.099	17.04	Res	17.04
119-1340-066-0000	9227 DELAIR WAY	0.130	17.04	Res	17.04
119-1340-067-0000	9231 DELAIR WAY	0.130	17.04	Res	17.04
119-1340-068-0000	9235 DELAIR WAY	0.099	17.04	Res	17.04
119-1340-069-0000	9239 DELAIR WAY	0.099	17.04	Res	17.04
119-1340-070-0000	9243 DELAIR WAY	0.099	17.04	Res	17.04

Slight variances may occur due to rounding

City of Elk Grove
Laguna West Service Area (formerly CSA 5)
Final Billing Detail Report for Fiscal Year 2026/27

APN	Site Address	Acreage	Rate	Zone	Levy Total
119-1340-071-0000	9247 DELAIR WAY	0.099	17.04	Res	17.04
119-1340-072-0000	9251 DELAIR WAY	0.099	17.04	Res	17.04
119-1340-073-0000	9255 DELAIR WAY	0.099	17.04	Res	17.04
119-1340-074-0000	9259 DELAIR WAY	0.099	17.04	Res	17.04
119-1340-075-0000	9263 DELAIR WAY	0.132	17.04	Res	17.04
119-1340-076-0000	9262 DELAIR WAY	0.126	17.04	Res	17.04
119-1340-077-0000	9258 DELAIR WAY	0.098	17.04	Res	17.04
119-1340-078-0000	9254 DELAIR WAY	0.098	17.04	Res	17.04
119-1340-079-0000	9250 DELAIR WAY	0.098	17.04	Res	17.04
119-1340-080-0000	9246 DELAIR WAY	0.098	17.04	Res	17.04
119-1340-081-0000	9242 DELAIR WAY	0.098	17.04	Res	17.04
119-1340-082-0000	9238 DELAIR WAY	0.098	17.04	Res	17.04
119-1340-083-0000	9234 DELAIR WAY	0.098	17.04	Res	17.04
119-1340-084-0000	9230 DELAIR WAY	0.129	17.04	Res	17.04
119-1340-085-0000	9226 DELAIR WAY	0.129	17.04	Res	17.04
119-1340-086-0000	9222 DELAIR WAY	0.098	17.04	Res	17.04
119-1340-087-0000	9218 DELAIR WAY	0.098	17.04	Res	17.04
119-1340-088-0000	9214 DELAIR WAY	0.098	17.04	Res	17.04
119-1340-089-0000	9210 DELAIR WAY	0.098	17.04	Res	17.04
119-1340-090-0000	9206 DELAIR WAY	0.098	17.04	Res	17.04
119-1340-091-0000	9204 DELAIR WAY	0.098	17.04	Res	17.04
119-1340-092-0000	9200 DELAIR WAY	0.137	17.04	Res	17.04
119-1340-093-0000	9201 PETERSBURG CT	0.119	17.04	Res	17.04
119-1340-094-0000	9205 PETERSBURG CT	0.094	17.04	Res	17.04
119-1340-095-0000	9209 PETERSBURG CT	0.094	17.04	Res	17.04
119-1340-096-0000	9213 PETERSBURG CT	0.176	17.04	Res	17.04
119-1340-097-0000	9217 PETERSBURG CT	0.194	17.04	Res	17.04
119-1340-098-0000	9216 PETERSBURG CT	0.172	17.04	Res	17.04
119-1340-099-0000	9210 PETERSBURG CT	0.143	17.04	Res	17.04
119-1340-100-0000	3826 RENWICK AVE	0.126	17.04	Res	17.04
119-1340-101-0000	3818 RENWICK AVE	0.104	17.04	Res	17.04
119-1340-102-0000	3808 RENWICK AVE	0.112	17.04	Res	17.04
119-1340-103-0000	3804 RENWICK AVE	0.111	17.04	Res	17.04
119-1340-104-0000	3800 RENWICK AVE	0.111	17.04	Res	17.04
119-1380-001-0000	9171 E LAGUNA WAY	0.107	17.04	Res	17.04
119-1380-002-0000	9173 E LAGUNA WAY	0.107	17.04	Res	17.04
119-1380-003-0000	9175 E LAGUNA WAY	0.107	17.04	Res	17.04
119-1380-004-0000	9177 E LAGUNA WAY	0.107	17.04	Res	17.04
119-1380-005-0000	9181 E LAGUNA WAY	0.098	17.04	Res	17.04
119-1380-006-0000	9183 E LAGUNA WAY	0.098	17.04	Res	17.04
119-1380-007-0000	9185 E LAGUNA WAY	0.098	17.04	Res	17.04
119-1380-008-0000	9187 E LAGUNA WAY	0.194	17.04	Res	17.04

Slight variances may occur due to rounding

City of Elk Grove
Laguna West Service Area (formerly CSA 5)
Final Billing Detail Report for Fiscal Year 2026/27

APN	Site Address	Acreage	Rate	Zone	Levy Total
119-1380-009-0000	9189 E LAGUNA WAY	0.107	17.04	Res	17.04
119-1380-010-0000	9191 E LAGUNA WAY	0.107	17.04	Res	17.04
119-1380-011-0000	9193 E LAGUNA WAY	0.107	17.04	Res	17.04
119-1380-012-0000	9195 E LAGUNA WAY	0.107	17.04	Res	17.04
119-1380-013-0000	9197 E LAGUNA WAY	0.107	17.04	Res	17.04
119-1380-014-0000	9201 E LAGUNA WAY	0.107	17.04	Res	17.04
119-1380-015-0000	9203 E LAGUNA WAY	0.107	17.04	Res	17.04
119-1380-016-0000	9205 E LAGUNA WAY	0.107	17.04	Res	17.04
119-1380-017-0000	9207 E LAGUNA WAY	0.107	17.04	Res	17.04
119-1380-018-0000	9209 E LAGUNA WAY	0.107	17.04	Res	17.04
119-1380-019-0000	9211 E LAGUNA WAY	0.107	17.04	Res	17.04
119-1380-020-0000	9213 E LAGUNA WAY	0.097	17.04	Res	17.04
119-1380-021-0000	9217 E LAGUNA WAY	0.082	17.04	Res	17.04
119-1380-022-0000	9219 E LAGUNA WAY	0.082	17.04	Res	17.04
119-1380-023-0000	9221 E LAGUNA WAY	0.082	17.04	Res	17.04
119-1380-024-0000	9223 E LAGUNA WAY	0.115	17.04	Res	17.04
119-1380-025-0000	3146 E LAGUNA CT	0.115	17.04	Res	17.04
119-1380-026-0000	3144 E LAGUNA CT	0.082	17.04	Res	17.04
119-1380-027-0000	3142 E LAGUNA CT	0.082	17.04	Res	17.04
119-1380-028-0000	3140 E LAGUNA CT	0.081	17.04	Res	17.04
119-1380-029-0000	3136 E LAGUNA CT	0.082	17.04	Res	17.04
119-1380-030-0000	3134 E LAGUNA CT	0.082	17.04	Res	17.04
119-1380-031-0000	3132 E LAGUNA CT	0.082	17.04	Res	17.04
119-1380-032-0000	3130 E LAGUNA CT	0.082	17.04	Res	17.04
119-1380-033-0000	3128 E LAGUNA CT	0.082	17.04	Res	17.04
119-1380-034-0000	3126 E LAGUNA CT	0.082	17.04	Res	17.04
119-1380-035-0000	3124 E LAGUNA CT	0.082	17.04	Res	17.04
119-1380-036-0000	3122 E LAGUNA CT	0.082	17.04	Res	17.04
119-1380-037-0000	3120 E LAGUNA CT	0.082	17.04	Res	17.04
119-1380-038-0000	3118 E LAGUNA CT	0.082	17.04	Res	17.04
119-1380-039-0000	3116 E LAGUNA CT	0.082	17.04	Res	17.04
119-1380-040-0000	3114 E LAGUNA CT	0.082	17.04	Res	17.04
119-1390-001-0000	9137 HAUSSMANN ST	0.121	17.04	Res	17.04
119-1390-002-0000	9135 HAUSSMANN ST	0.082	17.04	Res	17.04
119-1390-003-0000	9133 HAUSSMANN ST	0.082	17.04	Res	17.04
119-1390-004-0000	9131 HAUSSMANN ST	0.082	17.04	Res	17.04
119-1390-005-0000	9129 HAUSSMANN ST	0.082	17.04	Res	17.04
119-1390-006-0000	9127 HAUSSMANN ST	0.082	17.04	Res	17.04
119-1390-007-0000	9125 HAUSSMANN ST	0.082	17.04	Res	17.04
119-1390-008-0000	9123 HAUSSMANN ST	0.082	17.04	Res	17.04
119-1390-009-0000	9121 HAUSSMANN ST	0.082	17.04	Res	17.04
119-1390-010-0000	9119 HAUSSMANN ST	0.095	17.04	Res	17.04

Slight variances may occur due to rounding

City of Elk Grove
Laguna West Service Area (formerly CSA 5)
Final Billing Detail Report for Fiscal Year 2026/27

APN	Site Address	Acreage	Rate	Zone	Levy Total
119-1390-011-0000	9113 HAUSSMANN ST	0.089	17.04	Res	17.04
119-1390-012-0000	9111 HAUSSMANN ST	0.090	17.04	Res	17.04
119-1390-013-0000	9109 HAUSSMANN ST	0.093	17.04	Res	17.04
119-1390-014-0000	9107 HAUSSMANN ST	0.096	17.04	Res	17.04
119-1390-015-0000	9105 HAUSSMANN ST	0.110	17.04	Res	17.04
119-1390-016-0000	9103 EAMES LN	0.121	17.04	Res	17.04
119-1390-017-0000	9105 EAMES LN	0.121	17.04	Res	17.04
119-1390-018-0000	9107 EAMES LN	0.107	17.04	Res	17.04
119-1390-019-0000	9109 EAMES LN	0.108	17.04	Res	17.04
119-1390-020-0000	9111 EAMES LN	0.102	17.04	Res	17.04
119-1390-021-0000	9113 EAMES LN	0.102	17.04	Res	17.04
119-1390-022-0000	9115 EAMES LN	0.102	17.04	Res	17.04
119-1390-023-0000	9117 EAMES LN	0.102	17.04	Res	17.04
119-1390-024-0000	9119 EAMES LN	0.102	17.04	Res	17.04
119-1390-025-0000	9121 EAMES LN	0.102	17.04	Res	17.04
119-1390-026-0000	9123 EAMES LN	0.102	17.04	Res	17.04
119-1390-027-0000	9125 EAMES LN	0.102	17.04	Res	17.04
119-1390-028-0000	9127 EAMES LN	0.102	17.04	Res	17.04
119-1390-029-0000	9129 EAMES LN	0.102	17.04	Res	17.04
119-1390-030-0000	9131 EAMES LN	0.154	17.04	Res	17.04
119-1390-031-0000	9151 E LAGUNA WAY	0.160	17.04	Res	17.04
119-1390-032-0000	9153 E LAGUNA WAY	0.107	17.04	Res	17.04
119-1390-033-0000	9155 E LAGUNA WAY	0.107	17.04	Res	17.04
119-1390-034-0000	9157 E LAGUNA WAY	0.107	17.04	Res	17.04
119-1390-035-0000	9159 E LAGUNA WAY	0.107	17.04	Res	17.04
119-1390-036-0000	9161 E LAGUNA WAY	0.107	17.04	Res	17.04
119-1390-037-0000	9163 E LAGUNA WAY	0.107	17.04	Res	17.04
119-1390-038-0000	9165 E LAGUNA WAY	0.107	17.04	Res	17.04
119-1390-039-0000	9167 E LAGUNA WAY	0.107	17.04	Res	17.04
119-1390-040-0000	9169 E LAGUNA WAY	0.107	17.04	Res	17.04
119-1420-001-0000	3429 W ISLAND CT	0.115	17.04	Res	17.04
119-1420-002-0000	3425 W ISLAND CT	0.102	17.04	Res	17.04
119-1420-003-0000	3421 W ISLAND CT	0.102	17.04	Res	17.04
119-1420-004-0000	3417 W ISLAND CT	0.102	17.04	Res	17.04
119-1420-005-0000	3413 W ISLAND CT	0.102	17.04	Res	17.04
119-1420-006-0000	3409 W ISLAND CT	0.102	17.04	Res	17.04
119-1420-007-0000	3405 W ISLAND CT	0.102	17.04	Res	17.04
119-1420-008-0000	3401 W ISLAND CT	0.102	17.04	Res	17.04
119-1420-009-0000	3333 W ISLAND CT	0.102	17.04	Res	17.04
119-1420-010-0000	3329 W ISLAND CT	0.102	17.04	Res	17.04
119-1420-011-0000	3325 W ISLAND CT	0.102	17.04	Res	17.04
119-1420-012-0000	3321 W ISLAND CT	0.114	17.04	Res	17.04

Slight variances may occur due to rounding

City of Elk Grove
Laguna West Service Area (formerly CSA 5)
Final Billing Detail Report for Fiscal Year 2026/27

APN	Site Address	Acreage	Rate	Zone	Levy Total
119-1420-013-0000	3317 W ISLAND CT	0.174	17.04	Res	17.04
119-1420-014-0000	3313 W ISLAND CT	0.149	17.04	Res	17.04
119-1420-015-0000	3309 W ISLAND CT	0.116	17.04	Res	17.04
119-1420-016-0000	3305 W ISLAND CT	0.178	17.04	Res	17.04
119-1420-017-0000	3301 W ISLAND CT	0.247	17.04	Res	17.04
119-1420-018-0000	3300 W ISLAND CT	0.181	17.04	Res	17.04
119-1420-019-0000	3324 W ISLAND CT	0.186	17.04	Res	17.04
119-1420-020-0000	3330 W ISLAND CT	0.133	17.04	Res	17.04
119-1420-021-0000	3400 W ISLAND CT	0.118	17.04	Res	17.04
119-1420-022-0000	3404 W ISLAND CT	0.132	17.04	Res	17.04
119-1420-023-0000	3408 W ISLAND CT	0.132	17.04	Res	17.04
119-1420-024-0000	3412 W ISLAND CT	0.132	17.04	Res	17.04
119-1420-025-0000	3416 W ISLAND CT	0.132	17.04	Res	17.04
119-1420-026-0000	3420 W ISLAND CT	0.136	17.04	Res	17.04
119-1420-027-0000	3424 W ISLAND CT	0.175	17.04	Res	17.04
119-1420-028-0000	3428 W ISLAND CT	0.193	17.04	Res	17.04
119-1420-029-0000	3432 W ISLAND CT	0.194	17.04	Res	17.04
119-1420-030-0000	3500 W ISLAND CT	0.193	17.04	Res	17.04
119-1420-031-0000	3504 W ISLAND CT	0.175	17.04	Res	17.04
119-1420-032-0000	3508 W ISLAND CT	0.136	17.04	Res	17.04
119-1420-033-0000	3514 W ISLAND CT	0.132	17.04	Res	17.04
119-1420-034-0000	3518 W ISLAND CT	0.118	17.04	Res	17.04
119-1420-035-0000	3522 W ISLAND CT	0.132	17.04	Res	17.04
119-1420-036-0000	3526 W ISLAND CT	0.132	17.04	Res	17.04
119-1420-037-0000	3530 W ISLAND CT	0.118	17.04	Res	17.04
119-1420-038-0000	3600 W ISLAND CT	0.133	17.04	Res	17.04
119-1420-039-0000	3610 W ISLAND CT	0.182	17.04	Res	17.04
119-1420-040-0000	3616 W ISLAND CT	0.156	17.04	Res	17.04
119-1420-041-0000	3620 W ISLAND CT	0.199	17.04	Res	17.04
119-1420-042-0000	3625 W ISLAND CT	0.185	17.04	Res	17.04
119-1420-043-0000	3621 W ISLAND CT	0.132	17.04	Res	17.04
119-1420-044-0000	3617 W ISLAND CT	0.160	17.04	Res	17.04
119-1420-045-0000	3613 W ISLAND CT	0.174	17.04	Res	17.04
119-1420-046-0000	3609 W ISLAND CT	0.114	17.04	Res	17.04
119-1420-047-0000	3605 W ISLAND CT	0.102	17.04	Res	17.04
119-1420-048-0000	3601 W ISLAND CT	0.102	17.04	Res	17.04
119-1420-049-0000	3533 W ISLAND CT	0.102	17.04	Res	17.04
119-1420-050-0000	3529 W ISLAND CT	0.102	17.04	Res	17.04
119-1420-051-0000	3525 W ISLAND CT	0.102	17.04	Res	17.04
119-1420-052-0000	3521 W ISLAND CT	0.102	17.04	Res	17.04
119-1420-053-0000	3517 W ISLAND CT	0.102	17.04	Res	17.04
119-1420-054-0000	3513 W ISLAND CT	0.102	17.04	Res	17.04

Slight variances may occur due to rounding

City of Elk Grove
Laguna West Service Area (formerly CSA 5)
Final Billing Detail Report for Fiscal Year 2026/27

APN	Site Address	Acreage	Rate	Zone	Levy Total
119-1420-055-0000	3509 W ISLAND CT	0.102	17.04	Res	17.04
119-1420-056-0000	3505 W ISLAND CT	0.102	17.04	Res	17.04
119-1420-057-0000	3501 W ISLAND CT	0.115	17.04	Res	17.04
119-1420-062-0000	3504 E ISLAND CT	0.115	17.04	Res	17.04
119-1420-063-0000	3508 E ISLAND CT	0.102	17.04	Res	17.04
119-1420-064-0000	3512 E ISLAND CT	0.102	17.04	Res	17.04
119-1420-065-0000	3516 E ISLAND CT	0.102	17.04	Res	17.04
119-1420-066-0000	3520 E ISLAND CT	0.102	17.04	Res	17.04
119-1420-067-0000	3524 E ISLAND CT	0.102	17.04	Res	17.04
119-1420-068-0000	3528 E ISLAND CT	0.102	17.04	Res	17.04
119-1420-069-0000	3532 E ISLAND CT	0.102	17.04	Res	17.04
119-1420-070-0000	3600 E ISLAND CT	0.102	17.04	Res	17.04
119-1420-071-0000	3604 E ISLAND CT	0.102	17.04	Res	17.04
119-1420-072-0000	3608 E ISLAND CT	0.102	17.04	Res	17.04
119-1420-073-0000	3612 E ISLAND CT	0.114	17.04	Res	17.04
119-1420-074-0000	3616 E ISLAND CT	0.174	17.04	Res	17.04
119-1420-075-0000	3620 E ISLAND CT	0.160	17.04	Res	17.04
119-1420-076-0000	3624 E ISLAND CT	0.132	17.04	Res	17.04
119-1420-077-0000	3628 E ISLAND CT	0.197	17.04	Res	17.04
119-1420-078-0000	3632 E ISLAND CT	0.222	17.04	Res	17.04
119-1420-079-0000	3613 E ISLAND CT	0.167	17.04	Res	17.04
119-1420-080-0000	3605 E ISLAND CT	0.180	17.04	Res	17.04
119-1420-081-0000	3601 E ISLAND CT	0.133	17.04	Res	17.04
119-1420-082-0000	3533 E ISLAND CT	0.118	17.04	Res	17.04
119-1420-083-0000	3529 E ISLAND CT	0.132	17.04	Res	17.04
119-1420-084-0000	3525 E ISLAND CT	0.132	17.04	Res	17.04
119-1420-085-0000	3521 E ISLAND CT	0.118	17.04	Res	17.04
119-1420-086-0000	3517 E ISLAND CT	0.132	17.04	Res	17.04
119-1420-087-0000	3513 E ISLAND CT	0.136	17.04	Res	17.04
119-1420-088-0000	3509 E ISLAND CT	0.175	17.04	Res	17.04
119-1420-089-0000	3505 E ISLAND CT	0.193	17.04	Res	17.04
119-1420-090-0000	3501 E ISLAND CT	0.194	17.04	Res	17.04
119-1420-091-0000	3433 E ISLAND CT	0.193	17.04	Res	17.04
119-1420-092-0000	3427 E ISLAND CT	0.175	17.04	Res	17.04
119-1420-093-0000	3423 E ISLAND CT	0.136	17.04	Res	17.04
119-1420-094-0000	3419 E ISLAND CT	0.132	17.04	Res	17.04
119-1420-095-0000	3415 E ISLAND CT	0.118	17.04	Res	17.04
119-1420-096-0000	3411 E ISLAND CT	0.132	17.04	Res	17.04
119-1420-097-0000	3407 E ISLAND CT	0.132	17.04	Res	17.04
119-1420-098-0000	3403 E ISLAND CT	0.118	17.04	Res	17.04
119-1420-099-0000	3333 E ISLAND CT	0.133	17.04	Res	17.04
119-1420-100-0000	3325 E ISLAND CT	0.186	17.04	Res	17.04

Slight variances may occur due to rounding

City of Elk Grove
Laguna West Service Area (formerly CSA 5)
Final Billing Detail Report for Fiscal Year 2026/27

APN	Site Address	Acreage	Rate	Zone	Levy Total
119-1420-101-0000	3301 E ISLAND CT	0.161	17.04	Res	17.04
119-1420-102-0000	3300 E ISLAND CT	0.222	17.04	Res	17.04
119-1420-103-0000	3304 E ISLAND CT	0.197	17.04	Res	17.04
119-1420-104-0000	3308 E ISLAND CT	0.132	17.04	Res	17.04
119-1420-105-0000	3312 E ISLAND CT	0.160	17.04	Res	17.04
119-1420-106-0000	3316 E ISLAND CT	0.174	17.04	Res	17.04
119-1420-107-0000	3320 E ISLAND CT	0.114	17.04	Res	17.04
119-1420-108-0000	3324 E ISLAND CT	0.102	17.04	Res	17.04
119-1420-109-0000	3330 E ISLAND CT	0.102	17.04	Res	17.04
119-1420-110-0000	3400 E ISLAND CT	0.102	17.04	Res	17.04
119-1420-111-0000	3404 E ISLAND CT	0.102	17.04	Res	17.04
119-1420-112-0000	3408 E ISLAND CT	0.102	17.04	Res	17.04
119-1420-113-0000	3412 E ISLAND CT	0.102	17.04	Res	17.04
119-1420-114-0000	3416 E ISLAND CT	0.102	17.04	Res	17.04
119-1420-115-0000	3420 E ISLAND CT	0.102	17.04	Res	17.04
119-1420-116-0000	3424 E ISLAND CT	0.102	17.04	Res	17.04
119-1420-117-0000	3428 E ISLAND CT	0.102	17.04	Res	17.04
119-1420-118-0000	3432 E ISLAND CT	0.115	17.04	Res	17.04
119-1450-001-0000	2401 RENWICK AVE	0.243	17.04	Res	17.04
119-1450-002-0000	2405 RENWICK AVE	0.259	17.04	Res	17.04
119-1450-003-0000	2409 RENWICK AVE	0.264	17.04	Res	17.04
119-1450-004-0000	2413 RENWICK AVE	0.279	17.04	Res	17.04
119-1450-005-0000	2601 RENWICK AVE	0.266	17.04	Res	17.04
119-1450-006-0000	2605 RENWICK AVE	0.238	17.04	Res	17.04
119-1450-007-0000	2609 RENWICK AVE	0.234	17.04	Res	17.04
119-1450-008-0000	2613 RENWICK AVE	0.234	17.04	Res	17.04
119-1450-009-0000	2617 RENWICK AVE	0.234	17.04	Res	17.04
119-1450-010-0000	2621 RENWICK AVE	0.321	17.04	Res	17.04
119-1450-011-0000	2620 RENWICK AVE	0.311	17.04	Res	17.04
119-1450-012-0000	2616 RENWICK AVE	0.206	17.04	Res	17.04
119-1450-013-0000	2612 RENWICK AVE	0.206	17.04	Res	17.04
119-1450-014-0000	2608 RENWICK AVE	0.206	17.04	Res	17.04
119-1450-015-0000	2604 RENWICK AVE	0.209	17.04	Res	17.04
119-1450-016-0000	2600 RENWICK AVE	0.238	17.04	Res	17.04
119-1450-017-0000	2516 RENWICK AVE	0.249	17.04	Res	17.04
119-1450-018-0000	2512 RENWICK AVE	0.231	17.04	Res	17.04
119-1450-019-0000	2508 RENWICK AVE	0.235	17.04	Res	17.04
119-1450-020-0000	2504 RENWICK AVE	0.232	17.04	Res	17.04
119-1450-021-0000	9145 TRAINOR WAY	0.259	17.04	Res	17.04
119-1450-022-0000	2412 RENWICK AVE	0.275	17.04	Res	17.04
119-1450-023-0000	2408 RENWICK AVE	0.263	17.04	Res	17.04
119-1450-024-0000	2404 RENWICK AVE	0.259	17.04	Res	17.04

Slight variances may occur due to rounding

City of Elk Grove
Laguna West Service Area (formerly CSA 5)
Final Billing Detail Report for Fiscal Year 2026/27

APN	Site Address	Acreage	Rate	Zone	Levy Total
119-1450-025-0000	2400 RENWICK AVE	0.270	17.04	Res	17.04
119-1450-028-0000	2517 DINWIDDIE WAY	0.122	17.04	Res	17.04
119-1450-029-0000	2521 DINWIDDIE WAY	0.122	17.04	Res	17.04
119-1450-030-0000	2525 DINWIDDIE WAY	0.122	17.04	Res	17.04
119-1450-031-0000	2529 DINWIDDIE WAY	0.122	17.04	Res	17.04
119-1450-032-0000	2601 DINWIDDIE WAY	0.122	17.04	Res	17.04
119-1450-033-0000	2605 DINWIDDIE WAY	0.122	17.04	Res	17.04
119-1450-034-0000	2609 DINWIDDIE WAY	0.149	17.04	Res	17.04
119-1450-035-0000	9168 RIZES WAY	0.141	17.04	Res	17.04
119-1450-036-0000	9164 RIZES WAY	0.121	17.04	Res	17.04
119-1450-037-0000	9160 RIZES WAY	0.119	17.04	Res	17.04
119-1450-038-0000	9156 RIZES WAY	0.119	17.04	Res	17.04
119-1450-039-0000	9152 RIZES WAY	0.119	17.04	Res	17.04
119-1450-040-0000	9148 RIZES WAY	0.119	17.04	Res	17.04
119-1450-041-0000	9149 RIZES WAY	0.114	17.04	Res	17.04
119-1450-042-0000	9153 RIZES WAY	0.114	17.04	Res	17.04
119-1450-043-0000	9157 RIZES WAY	0.114	17.04	Res	17.04
119-1450-044-0000	9161 RIZES WAY	0.114	17.04	Res	17.04
119-1450-045-0000	9165 RIZES WAY	0.114	17.04	Res	17.04
119-1450-046-0000	9169 RIZES WAY	0.116	17.04	Res	17.04
119-1450-047-0000	9173 RIZES WAY	0.145	17.04	Res	17.04
119-1450-048-0000	9177 RIZES WAY	0.198	17.04	Res	17.04
119-1450-049-0000	9181 RIZES WAY	0.150	17.04	Res	17.04
119-1450-050-0000	9185 RIZES WAY	0.132	17.04	Res	17.04
119-1450-051-0000	9189 RIZES WAY	0.132	17.04	Res	17.04
119-1450-052-0000	2600 DINWIDDIE WAY	0.138	17.04	Res	17.04
119-1450-053-0000	2604 DINWIDDIE WAY	0.114	17.04	Res	17.04
119-1450-054-0000	2608 DINWIDDIE WAY	0.114	17.04	Res	17.04
119-1450-055-0000	2612 DINWIDDIE WAY	0.114	17.04	Res	17.04
119-1460-001-0000	2424 DINWIDDIE WAY	0.124	17.04	Res	17.04
119-1460-002-0000	2420 DINWIDDIE WAY	0.103	17.04	Res	17.04
119-1460-003-0000	2416 DINWIDDIE WAY	0.103	17.04	Res	17.04
119-1460-004-0000	2412 DINWIDDIE WAY	0.105	17.04	Res	17.04
119-1460-005-0000	2408 DINWIDDIE WAY	0.104	17.04	Res	17.04
119-1460-006-0000	2404 DINWIDDIE WAY	0.131	17.04	Res	17.04
119-1460-007-0000	2400 DINWIDDIE WAY	0.215	17.04	Res	17.04
119-1460-008-0000	2332 DINWIDDIE WAY	0.138	17.04	Res	17.04
119-1460-009-0000	2328 DINWIDDIE WAY	0.110	17.04	Res	17.04
119-1460-010-0000	2324 DINWIDDIE WAY	0.113	17.04	Res	17.04
119-1460-011-0000	2320 DINWIDDIE WAY	0.114	17.04	Res	17.04
119-1460-012-0000	2316 DINWIDDIE WAY	0.115	17.04	Res	17.04
119-1460-013-0000	2312 DINWIDDIE WAY	0.117	17.04	Res	17.04

Slight variances may occur due to rounding

City of Elk Grove
Laguna West Service Area (formerly CSA 5)
Final Billing Detail Report for Fiscal Year 2026/27

APN	Site Address	Acreage	Rate	Zone	Levy Total
119-1460-014-0000	2308 DINWIDDIE WAY	0.116	17.04	Res	17.04
119-1460-015-0000	2304 DINWIDDIE WAY	0.115	17.04	Res	17.04
119-1460-016-0000	2300 DINWIDDIE WAY	0.114	17.04	Res	17.04
119-1460-017-0000	2232 DINWIDDIE WAY	0.110	17.04	Res	17.04
119-1460-018-0000	2228 DINWIDDIE WAY	0.154	17.04	Res	17.04
119-1460-019-0000	2224 DINWIDDIE WAY	0.190	17.04	Res	17.04
119-1460-020-0000	2220 DINWIDDIE WAY	0.132	17.04	Res	17.04
119-1460-021-0000	2216 DINWIDDIE WAY	0.106	17.04	Res	17.04
119-1460-022-0000	2212 DINWIDDIE WAY	0.108	17.04	Res	17.04
119-1460-023-0000	2208 DINWIDDIE WAY	0.108	17.04	Res	17.04
119-1460-024-0000	2204 DINWIDDIE WAY	0.116	17.04	Res	17.04
119-1460-025-0000	2200 DINWIDDIE WAY	0.108	17.04	Res	17.04
119-1460-026-0000	3008 DINWIDDIE WAY	0.108	17.04	Res	17.04
119-1460-027-0000	3004 DINWIDDIE WAY	0.108	17.04	Res	17.04
119-1460-028-0000	3000 DINWIDDIE WAY	0.108	17.04	Res	17.04
119-1460-029-0000	2928 DINWIDDIE WAY	0.108	17.04	Res	17.04
119-1460-030-0000	2924 DINWIDDIE WAY	0.108	17.04	Res	17.04
119-1460-031-0000	2920 DINWIDDIE WAY	0.108	17.04	Res	17.04
119-1460-032-0000	2921 DINWIDDIE WAY	0.103	17.04	Res	17.04
119-1460-033-0000	2925 DINWIDDIE WAY	0.103	17.04	Res	17.04
119-1460-034-0000	2929 DINWIDDIE WAY	0.103	17.04	Res	17.04
119-1460-035-0000	3001 DINWIDDIE WAY	0.103	17.04	Res	17.04
119-1460-036-0000	3005 DINWIDDIE WAY	0.151	17.04	Res	17.04
119-1460-037-0000	9127 RIZES WAY	0.134	17.04	Res	17.04
119-1460-038-0000	9133 RIZES WAY	0.103	17.04	Res	17.04
119-1460-039-0000	9137 RIZES WAY	0.103	17.04	Res	17.04
119-1460-040-0000	9141 RIZES WAY	0.103	17.04	Res	17.04
119-1460-041-0000	9145 RIZES WAY	0.103	17.04	Res	17.04
119-1460-042-0000	9144 RIZES WAY	0.103	17.04	Res	17.04
119-1460-043-0000	9140 RIZES WAY	0.103	17.04	Res	17.04
119-1460-044-0000	9136 RIZES WAY	0.103	17.04	Res	17.04
119-1460-045-0000	9132 RIZES WAY	0.103	17.04	Res	17.04
119-1460-046-0000	9128 RIZES WAY	0.104	17.04	Res	17.04
119-1460-047-0000	9124 RIZES WAY	0.131	17.04	Res	17.04
119-1460-048-0000	9120 RIZES WAY	0.194	17.04	Res	17.04
119-1460-049-0000	9116 RIZES WAY	0.123	17.04	Res	17.04
119-1460-050-0000	9112 RIZES WAY	0.109	17.04	Res	17.04
119-1460-051-0000	9108 RIZES WAY	0.110	17.04	Res	17.04
119-1460-052-0000	9104 RIZES WAY	0.110	17.04	Res	17.04
119-1460-053-0000	9100 RIZES WAY	0.131	17.04	Res	17.04
119-1460-054-0000	2231 DINWIDDIE WAY	0.129	17.04	Res	17.04
119-1460-055-0000	2301 DINWIDDIE WAY	0.108	17.04	Res	17.04

Slight variances may occur due to rounding

City of Elk Grove
Laguna West Service Area (formerly CSA 5)
Final Billing Detail Report for Fiscal Year 2026/27

APN	Site Address	Acreage	Rate	Zone	Levy Total
119-1460-056-0000	2305 DINWIDDIE WAY	0.108	17.04	Res	17.04
119-1460-057-0000	2309 DINWIDDIE WAY	0.108	17.04	Res	17.04
119-1460-058-0000	2313 DINWIDDIE WAY	0.108	17.04	Res	17.04
119-1460-059-0000	2317 DINWIDDIE WAY	0.110	17.04	Res	17.04
119-1460-060-0000	2321 DINWIDDIE WAY	0.113	17.04	Res	17.04
119-1460-061-0000	2409 DINWIDDIE WAY	0.138	17.04	Res	17.04
119-1460-062-0000	2413 DINWIDDIE WAY	0.122	17.04	Res	17.04
119-1460-063-0000	2417 DINWIDDIE WAY	0.122	17.04	Res	17.04
119-1460-064-0000	2421 DINWIDDIE WAY	0.115	17.04	Res	17.04
119-1460-065-0000	2425 DINWIDDIE WAY	0.112	17.04	Res	17.04
119-1460-066-0000	2501 DINWIDDIE WAY	0.103	17.04	Res	17.04
119-1460-067-0000	2505 DINWIDDIE WAY	0.105	17.04	Res	17.04
119-1460-068-0000	2509 DINWIDDIE WAY	0.108	17.04	Res	17.04
119-1460-069-0000	2513 DINWIDDIE WAY	0.108	17.04	Res	17.04
119-1470-001-0000	9193 RIZES WAY	0.149	17.04	Res	17.04
119-1470-002-0000	2709 DINWIDDIE WAY	0.144	17.04	Res	17.04
119-1470-003-0000	2713 DINWIDDIE WAY	0.126	17.04	Res	17.04
119-1470-004-0000	2717 DINWIDDIE WAY	0.126	17.04	Res	17.04
119-1470-005-0000	2721 DINWIDDIE WAY	0.126	17.04	Res	17.04
119-1470-006-0000	2729 DINWIDDIE WAY	0.133	17.04	Res	17.04
119-1470-007-0000	2733 DINWIDDIE WAY	0.140	17.04	Res	17.04
119-1470-008-0000	2817 DINWIDDIE WAY	0.180	17.04	Res	17.04
119-1470-009-0000	2821 DINWIDDIE WAY	0.123	17.04	Res	17.04
119-1470-010-0000	2825 DINWIDDIE WAY	0.118	17.04	Res	17.04
119-1470-011-0000	2829 DINWIDDIE WAY	0.113	17.04	Res	17.04
119-1470-012-0000	2833 DINWIDDIE WAY	0.113	17.04	Res	17.04
119-1470-013-0000	2901 DINWIDDIE WAY	0.117	17.04	Res	17.04
119-1470-014-0000	2905 DINWIDDIE WAY	0.117	17.04	Res	17.04
119-1470-015-0000	2909 DINWIDDIE WAY	0.117	17.04	Res	17.04
119-1470-016-0000	2913 DINWIDDIE WAY	0.117	17.04	Res	17.04
119-1470-017-0000	2917 DINWIDDIE WAY	0.117	17.04	Res	17.04
119-1470-018-0000	2916 DINWIDDIE WAY	0.120	17.04	Res	17.04
119-1470-019-0000	2912 DINWIDDIE WAY	0.120	17.04	Res	17.04
119-1470-020-0000	2908 DINWIDDIE WAY	0.120	17.04	Res	17.04
119-1470-021-0000	2904 DINWIDDIE WAY	0.120	17.04	Res	17.04
119-1470-022-0000	2900 DINWIDDIE WAY	0.120	17.04	Res	17.04
119-1470-023-0000	2832 DINWIDDIE WAY	0.120	17.04	Res	17.04
119-1470-024-0000	2828 DINWIDDIE WAY	0.120	17.04	Res	17.04
119-1470-025-0000	2824 DINWIDDIE WAY	0.120	17.04	Res	17.04
119-1470-026-0000	2820 DINWIDDIE WAY	0.120	17.04	Res	17.04
119-1470-027-0000	2816 DINWIDDIE WAY	0.130	17.04	Res	17.04
119-1470-028-0000	2812 DINWIDDIE WAY	0.185	17.04	Res	17.04

Slight variances may occur due to rounding

City of Elk Grove
Laguna West Service Area (formerly CSA 5)
Final Billing Detail Report for Fiscal Year 2026/27

APN	Site Address	Acreage	Rate	Zone	Levy Total
119-1470-029-0000	2808 DINWIDDIE WAY	0.264	17.04	Res	17.04
119-1470-030-0000	2804 DINWIDDIE WAY	0.141	17.04	Res	17.04
119-1470-031-0000	2800 DINWIDDIE WAY	0.143	17.04	Res	17.04
119-1470-032-0000	2732 DINWIDDIE WAY	0.164	17.04	Res	17.04
119-1470-033-0000	2728 DINWIDDIE WAY	0.166	17.04	Res	17.04
119-1470-034-0000	2724 DINWIDDIE WAY	0.147	17.04	Res	17.04
119-1470-035-0000	2720 DINWIDDIE WAY	0.138	17.04	Res	17.04
119-1470-036-0000	2716 DINWIDDIE WAY	0.134	17.04	Res	17.04
119-1470-037-0000	2712 DINWIDDIE WAY	0.134	17.04	Res	17.04
119-1470-038-0000	2708 DINWIDDIE WAY	0.150	17.04	Res	17.04
119-1470-039-0000	2704 DINWIDDIE WAY	0.243	17.04	Res	17.04
119-1470-040-0000	2700 DINWIDDIE WAY	0.197	17.04	Res	17.04
119-1470-041-0000	2628 DINWIDDIE WAY	0.115	17.04	Res	17.04
119-1470-042-0000	2624 DINWIDDIE WAY	0.114	17.04	Res	17.04
119-1470-043-0000	2620 DINWIDDIE WAY	0.114	17.04	Res	17.04
119-1470-044-0000	2616 DINWIDDIE WAY	0.114	17.04	Res	17.04
119-1500-001-0000	3333 GRIMSHAW WAY	0.145	17.04	Res	17.04
119-1500-002-0000	3401 GRIMSHAW WAY	0.192	17.04	Res	17.04
119-1500-003-0000	3405 GRIMSHAW WAY	0.153	17.04	Res	17.04
119-1500-004-0000	3413 GRIMSHAW WAY	0.156	17.04	Res	17.04
119-1500-005-0000	3417 GRIMSHAW WAY	0.158	17.04	Res	17.04
119-1500-006-0000	3421 GRIMSHAW WAY	0.158	17.04	Res	17.04
119-1500-007-0000	3425 GRIMSHAW WAY	0.159	17.04	Res	17.04
119-1500-008-0000	3501 GRIMSHAW WAY	0.169	17.04	Res	17.04
119-1500-009-0000	3505 GRIMSHAW WAY	0.181	17.04	Res	17.04
119-1500-010-0000	9358 GRIDLEY CT	0.203	17.04	Res	17.04
119-1500-011-0000	9354 GRIDLEY CT	0.204	17.04	Res	17.04
119-1500-012-0000	9350 GRIDLEY CT	0.211	17.04	Res	17.04
119-1500-013-0000	9355 GRIDLEY CT	0.177	17.04	Res	17.04
119-1500-014-0000	9359 GRIDLEY CT	0.203	17.04	Res	17.04
119-1500-015-0000	3609 GRIMSHAW WAY	0.143	17.04	Res	17.04
119-1500-016-0000	3615 GRIMSHAW WAY	0.146	17.04	Res	17.04
119-1500-018-0000	3620 GRIMSHAW WAY	0.167	17.04	Res	17.04
119-1500-019-0000	3612 GRIMSHAW WAY	0.146	17.04	Res	17.04
119-1500-020-0000	3608 GRIMSHAW WAY	0.144	17.04	Res	17.04
119-1500-021-0000	3600 GRIMSHAW WAY	0.147	17.04	Res	17.04
119-1500-022-0000	3516 GRIMSHAW WAY	0.147	17.04	Res	17.04
119-1500-023-0000	3512 GRIMSHAW WAY	0.147	17.04	Res	17.04
119-1500-024-0000	3508 GRIMSHAW WAY	0.140	17.04	Res	17.04
119-1500-025-0000	3504 GRIMSHAW WAY	0.144	17.04	Res	17.04
119-1500-026-0000	3500 GRIMSHAW WAY	0.144	17.04	Res	17.04
119-1500-027-0000	3424 GRIMSHAW WAY	0.142	17.04	Res	17.04

Slight variances may occur due to rounding

City of Elk Grove
Laguna West Service Area (formerly CSA 5)
Final Billing Detail Report for Fiscal Year 2026/27

APN	Site Address	Acreage	Rate	Zone	Levy Total
119-1500-028-0000	3420 GRIMSHAW WAY	0.148	17.04	Res	17.04
119-1500-029-0000	3416 GRIMSHAW WAY	0.157	17.04	Res	17.04
119-1500-030-0000	3412 GRIMSHAW WAY	0.173	17.04	Res	17.04
119-1500-031-0000	3408 GRIMSHAW WAY	0.183	17.04	Res	17.04
119-1500-032-0000	3404 GRIMSHAW WAY	0.140	17.04	Res	17.04
119-1500-033-0000	3400 GRIMSHAW WAY	0.200	17.04	Res	17.04
119-1500-034-0000	9347 CEDARVIEW WAY	0.199	17.04	Res	17.04
119-1500-035-0000	9348 CEDARVIEW WAY	0.148	17.04	Res	17.04
119-1500-036-0000	9344 CEDARVIEW WAY	0.155	17.04	Res	17.04
119-1500-037-0000	3332 GRIMSHAW WAY	0.238	17.04	Res	17.04
119-1500-038-0000	3621 GRIMSHAW WAY	0.155	17.04	Res	17.04
119-1500-047-0000	3408 BABSON DR	0.118	17.04	Res	17.04
119-1500-048-0000	3404 BABSON DR	0.118	17.04	Res	17.04
119-1500-070-0000	3317 BABSON DR	0.165	17.04	Res	17.04
119-1500-071-0000	3313 BABSON DR	0.172	17.04	Res	17.04
119-1500-072-0000	3502 BABSON DR	0.151	17.04	Res	17.04
119-1500-073-0000	3428 BABSON DR	0.146	17.04	Res	17.04
119-1500-074-0000	3424 BABSON DR	0.146	17.04	Res	17.04
119-1500-075-0000	3420 BABSON DR	0.151	17.04	Res	17.04
119-1500-076-0000	3416 BABSON DR	0.146	17.04	Res	17.04
119-1500-077-0000	3412 BABSON DR	0.206	17.04	Res	17.04
119-1500-078-0000	3401 BABSON DR	0.223	17.04	Res	17.04
119-1500-079-0000	3405 BABSON DR	0.158	17.04	Res	17.04
119-1500-080-0000	3409 BABSON DR	0.158	17.04	Res	17.04
119-1500-081-0000	3413 BABSON DR	0.153	17.04	Res	17.04
119-1500-082-0000	3417 BABSON DR	0.158	17.04	Res	17.04
119-1500-083-0000	3421 BABSON DR	0.158	17.04	Res	17.04
119-1500-084-0000	3425 BABSON DR	0.153	17.04	Res	17.04
119-1500-085-0000	3429 BABSON DR	0.158	17.04	Res	17.04
119-1500-086-0000	3501 BABSON DR	0.158	17.04	Res	17.04
119-1500-087-0000	3505 BABSON DR	0.153	17.04	Res	17.04
119-1500-088-0000	3509 BABSON DR	0.168	17.04	Res	17.04
119-1500-089-0000	3513 BABSON DR	0.168	17.04	Res	17.04
119-1500-090-0000	3517 BABSON DR	0.168	17.04	Res	17.04
119-1500-091-0000	3521 BABSON DR	0.169	17.04	Res	17.04
119-1500-092-0000	3321 BABSON DR	0.231	17.04	Res	17.04
119-1510-001-0000	2930 W LAGUNA CT	0.092	17.04	Res	17.04
119-1510-002-0000	2928 W LAGUNA CT	0.092	17.04	Res	17.04
119-1510-003-0000	2926 W LAGUNA CT	0.092	17.04	Res	17.04
119-1510-004-0000	2924 W LAGUNA CT	0.092	17.04	Res	17.04
119-1510-005-0000	2922 W LAGUNA CT	0.092	17.04	Res	17.04
119-1510-006-0000	2920 W LAGUNA CT	0.092	17.04	Res	17.04

Slight variances may occur due to rounding

City of Elk Grove
Laguna West Service Area (formerly CSA 5)
Final Billing Detail Report for Fiscal Year 2026/27

APN	Site Address	Acreage	Rate	Zone	Levy Total
119-1510-007-0000	2918 W LAGUNA CT	0.092	17.04	Res	17.04
119-1510-008-0000	2916 W LAGUNA CT	0.092	17.04	Res	17.04
119-1510-009-0000	2914 W LAGUNA CT	0.092	17.04	Res	17.04
119-1510-010-0000	2912 W LAGUNA CT	0.092	17.04	Res	17.04
119-1510-011-0000	2910 W LAGUNA CT	0.092	17.04	Res	17.04
119-1510-012-0000	2908 W LAGUNA CT	0.113	17.04	Res	17.04
119-1510-013-0000	2906 W LAGUNA CT	0.134	17.04	Res	17.04
119-1510-014-0000	2904 W LAGUNA CT	0.092	17.04	Res	17.04
119-1510-015-0000	2902 W LAGUNA CT	0.092	17.04	Res	17.04
119-1510-016-0000	2900 W LAGUNA CT	0.092	17.04	Res	17.04
119-1510-017-0000	9198 W LAGUNA WAY	0.092	17.04	Res	17.04
119-1510-018-0000	9196 W LAGUNA WAY	0.092	17.04	Res	17.04
119-1510-019-0000	9194 W LAGUNA WAY	0.092	17.04	Res	17.04
119-1510-020-0000	9192 W LAGUNA WAY	0.092	17.04	Res	17.04
119-1510-021-0000	9188 W LAGUNA WAY	0.119	17.04	Res	17.04
119-1510-022-0000	9186 W LAGUNA WAY	0.121	17.04	Res	17.04
119-1510-023-0000	9184 W LAGUNA WAY	0.121	17.04	Res	17.04
119-1510-024-0000	9182 W LAGUNA WAY	0.121	17.04	Res	17.04
119-1510-025-0000	9180 W LAGUNA WAY	0.121	17.04	Res	17.04
119-1510-026-0000	9178 W LAGUNA WAY	0.121	17.04	Res	17.04
119-1510-027-0000	9176 W LAGUNA WAY	0.121	17.04	Res	17.04
119-1510-028-0000	9174 W LAGUNA WAY	0.121	17.04	Res	17.04
119-1510-029-0000	9172 W LAGUNA WAY	0.121	17.04	Res	17.04
119-1510-030-0000	9170 W LAGUNA WAY	0.121	17.04	Res	17.04
119-1510-031-0000	9168 W LAGUNA WAY	0.138	17.04	Res	17.04
119-1510-032-0000	9166 W LAGUNA WAY	0.190	17.04	Res	17.04
119-1510-033-0000	9164 W LAGUNA WAY	0.127	17.04	Res	17.04
119-1510-034-0000	9162 W LAGUNA WAY	0.127	17.04	Res	17.04
119-1510-035-0000	9160 W LAGUNA WAY	0.137	17.04	Res	17.04
119-1510-036-0000	9158 W LAGUNA WAY	0.122	17.04	Res	17.04
119-1510-037-0000	9156 W LAGUNA WAY	0.121	17.04	Res	17.04
119-1510-038-0000	9154 W LAGUNA WAY	0.121	17.04	Res	17.04
119-1510-039-0000	9152 W LAGUNA WAY	0.121	17.04	Res	17.04
119-1510-040-0000	9150 W LAGUNA WAY	0.121	17.04	Res	17.04
119-1510-041-0000	9148 W LAGUNA WAY	0.121	17.04	Res	17.04
119-1520-001-0000	9146 W LAGUNA WAY	0.121	17.04	Res	17.04
119-1520-002-0000	9144 W LAGUNA WAY	0.121	17.04	Res	17.04
119-1520-003-0000	9142 W LAGUNA WAY	0.121	17.04	Res	17.04
119-1520-004-0000	9140 W LAGUNA WAY	0.121	17.04	Res	17.04
119-1520-005-0000	9138 W LAGUNA WAY	0.121	17.04	Res	17.04
119-1520-006-0000	9136 W LAGUNA WAY	0.121	17.04	Res	17.04
119-1520-007-0000	9134 W LAGUNA WAY	0.141	17.04	Res	17.04

Slight variances may occur due to rounding

City of Elk Grove
Laguna West Service Area (formerly CSA 5)
Final Billing Detail Report for Fiscal Year 2026/27

APN	Site Address	Acreage	Rate	Zone	Levy Total
119-1520-008-0000	9124 TRUMBAUER WAY	0.114	17.04	Res	17.04
119-1520-009-0000	9122 TRUMBAUER WAY	0.108	17.04	Res	17.04
119-1520-010-0000	9120 TRUMBAUER WAY	0.108	17.04	Res	17.04
119-1520-011-0000	9118 TRUMBAUER WAY	0.108	17.04	Res	17.04
119-1520-012-0000	9116 TRUMBAUER WAY	0.108	17.04	Res	17.04
119-1520-013-0000	9114 TRUMBAUER WAY	0.108	17.04	Res	17.04
119-1520-014-0000	9112 TRUMBAUER WAY	0.108	17.04	Res	17.04
119-1520-015-0000	9110 TRUMBAUER WAY	0.108	17.04	Res	17.04
119-1520-016-0000	9108 TRUMBAUER WAY	0.108	17.04	Res	17.04
119-1520-017-0000	9106 TRUMBAUER WAY	0.108	17.04	Res	17.04
119-1520-018-0000	9104 TRUMBAUER WAY	0.108	17.04	Res	17.04
119-1520-019-0000	9102 TRUMBAUER WAY	0.108	17.04	Res	17.04
119-1520-020-0000	9100 TRUMBAUER WAY	0.108	17.04	Res	17.04
119-1520-021-0000	9098 TRUMBAUER WAY	0.108	17.04	Res	17.04
119-1520-022-0000	9096 TRUMBAUER WAY	0.108	17.04	Res	17.04
119-1520-023-0000	9094 TRUMBAUER WAY	0.108	17.04	Res	17.04
119-1520-024-0000	9092 TRUMBAUER WAY	0.108	17.04	Res	17.04
119-1520-025-0000	9090 TRUMBAUER WAY	0.108	17.04	Res	17.04
119-1520-026-0000	9088 TRUMBAUER WAY	0.108	17.04	Res	17.04
119-1520-027-0000	9086 TRUMBAUER WAY	0.108	17.04	Res	17.04
119-1520-028-0000	9084 TRUMBAUER WAY	0.108	17.04	Res	17.04
119-1520-029-0000	9082 TRUMBAUER WAY	0.108	17.04	Res	17.04
119-1520-030-0000	9080 TRUMBAUER WAY	0.120	17.04	Res	17.04
119-1520-031-0000	9083 TRUMBAUER WAY	0.092	17.04	Res	17.04
119-1520-032-0000	9085 TRUMBAUER WAY	0.085	17.04	Res	17.04
119-1520-033-0000	9087 TRUMBAUER WAY	0.085	17.04	Res	17.04
119-1520-034-0000	9089 TRUMBAUER WAY	0.085	17.04	Res	17.04
119-1520-035-0000	9091 TRUMBAUER WAY	0.085	17.04	Res	17.04
119-1520-036-0000	9093 TRUMBAUER WAY	0.085	17.04	Res	17.04
119-1520-037-0000	9095 TRUMBAUER WAY	0.085	17.04	Res	17.04
119-1520-038-0000	9097 TRUMBAUER WAY	0.085	17.04	Res	17.04
119-1520-039-0000	9099 TRUMBAUER WAY	0.085	17.04	Res	17.04
119-1520-040-0000	9101 TRUMBAUER WAY	0.085	17.04	Res	17.04
119-1520-041-0000	9103 TRUMBAUER WAY	0.085	17.04	Res	17.04
119-1520-042-0000	9105 TRUMBAUER WAY	0.085	17.04	Res	17.04
119-1520-043-0000	9107 TRUMBAUER WAY	0.085	17.04	Res	17.04
119-1520-044-0000	9109 TRUMBAUER WAY	0.085	17.04	Res	17.04
119-1520-045-0000	9111 TRUMBAUER WAY	0.085	17.04	Res	17.04
119-1520-046-0000	9113 TRUMBAUER WAY	0.085	17.04	Res	17.04
119-1520-047-0000	9115 TRUMBAUER WAY	0.085	17.04	Res	17.04
119-1520-048-0000	9117 TRUMBAUER WAY	0.085	17.04	Res	17.04
119-1520-049-0000	9119 TRUMBAUER WAY	0.085	17.04	Res	17.04

Slight variances may occur due to rounding

City of Elk Grove
Laguna West Service Area (formerly CSA 5)
Final Billing Detail Report for Fiscal Year 2026/27

APN	Site Address	Acreage	Rate	Zone	Levy Total
119-1520-050-0000	9121 TRUMBAUER WAY	0.085	17.04	Res	17.04
119-1520-051-0000	9123 TRUMBAUER WAY	0.085	17.04	Res	17.04
119-1520-052-0000	9125 TRUMBAUER WAY	0.090	17.04	Res	17.04
119-1540-017-0000	DWIGHT RD	2.830	63.53	No Sweep - Road	179.78
119-1540-021-0000	3134 DWIGHT RD	3.000	63.53	No Sweep - Road	190.58
119-1540-026-0000	9040 HIGH TECH CT	2.580	63.53	No Sweep - Road	163.90
119-1540-027-0000	3238 DWIGHT RD	14.219	63.53	No Sweep - Road	903.32
119-1540-028-0000	3233 DWIGHT RD	4.480	63.53	No Sweep - Road	284.60
119-1540-029-0000	DWIGHT RD	3.869	63.53	No Sweep - Road	245.78
119-1540-030-0000	3200 DWIGHT RD	7.930	63.53	No Sweep - Road	503.78
119-1540-031-0000	3132 DWIGHT RD	6.450	63.53	No Sweep - Road	409.76
119-1580-001-0000	9305 LAKEPOINT DR	0.163	17.04	Res	17.04
119-1580-002-0000	9311 LAKEPOINT DR	0.172	17.04	Res	17.04
119-1580-003-0000	3200 GRIMSHAW WAY	0.224	17.04	Res	17.04
119-1580-004-0000	9327 LAKEPOINT DR	0.150	17.04	Res	17.04
119-1580-005-0000	9331 LAKEPOINT DR	0.153	17.04	Res	17.04
119-1580-006-0000	9335 LAKEPOINT DR	0.153	17.04	Res	17.04
119-1580-007-0000	9339 LAKEPOINT DR	0.150	17.04	Res	17.04
119-1580-008-0000	9341 LAKEPOINT DR	0.153	17.04	Res	17.04
119-1580-009-0000	3203 MAYTEN WAY	0.221	17.04	Res	17.04
119-1580-010-0000	3200 MAYTEN WAY	0.184	17.04	Res	17.04
119-1580-011-0000	3201 BABSON DR	0.170	17.04	Res	17.04
119-1580-012-0000	3205 BABSON DR	0.137	17.04	Res	17.04
119-1580-013-0000	3209 BABSON DR	0.139	17.04	Res	17.04
119-1580-014-0000	3213 BABSON DR	0.147	17.04	Res	17.04
119-1580-015-0000	3217 BABSON DR	0.155	17.04	Res	17.04
119-1580-016-0000	3221 BABSON DR	0.154	17.04	Res	17.04
119-1580-017-0000	3225 BABSON DR	0.153	17.04	Res	17.04
119-1580-018-0000	3229 BABSON DR	0.143	17.04	Res	17.04
119-1580-019-0000	3233 BABSON DR	0.138	17.04	Res	17.04
119-1580-020-0000	3237 BABSON DR	0.138	17.04	Res	17.04
119-1580-021-0000	3241 BABSON DR	0.137	17.04	Res	17.04
119-1580-022-0000	3301 BABSON DR	0.141	17.04	Res	17.04
119-1580-023-0000	3305 BABSON DR	0.146	17.04	Res	17.04
119-1580-024-0000	3309 BABSON DR	0.151	17.04	Res	17.04
119-1580-025-0000	3300 BABSON DR	0.199	17.04	Res	17.04
119-1580-026-0000	3240 BABSON DR	0.185	17.04	Res	17.04
119-1580-027-0000	3236 BABSON DR	0.208	17.04	Res	17.04
119-1580-028-0000	9361 BASKIN CT	0.171	17.04	Res	17.04
119-1580-029-0000	9365 BASKIN CT	0.165	17.04	Res	17.04
119-1580-030-0000	9369 BASKIN CT	0.218	17.04	Res	17.04
119-1580-031-0000	9368 BASKIN CT	0.254	17.04	Res	17.04

Slight variances may occur due to rounding

City of Elk Grove
Laguna West Service Area (formerly CSA 5)
Final Billing Detail Report for Fiscal Year 2026/27

APN	Site Address	Acreage	Rate	Zone	Levy Total
119-1580-032-0000	9364 BASKIN CT	0.223	17.04	Res	17.04
119-1580-033-0000	3212 BABSON DR	0.162	17.04	Res	17.04
119-1580-034-0000	3208 BABSON DR	0.143	17.04	Res	17.04
119-1590-001-0000	3205 GRIMSHAW WAY	0.177	17.04	Res	17.04
119-1590-002-0000	3209 GRIMSHAW WAY	0.163	17.04	Res	17.04
119-1590-003-0000	3213 GRIMSHAW WAY	0.140	17.04	Res	17.04
119-1590-004-0000	3217 GRIMSHAW WAY	0.132	17.04	Res	17.04
119-1590-005-0000	3221 GRIMSHAW WAY	0.132	17.04	Res	17.04
119-1590-006-0000	3225 GRIMSHAW WAY	0.132	17.04	Res	17.04
119-1590-007-0000	3229 GRIMSHAW WAY	0.127	17.04	Res	17.04
119-1590-008-0000	3233 GRIMSHAW WAY	0.132	17.04	Res	17.04
119-1590-009-0000	3237 GRIMSHAW WAY	0.132	17.04	Res	17.04
119-1590-010-0000	3301 GRIMSHAW WAY	0.132	17.04	Res	17.04
119-1590-011-0000	3305 GRIMSHAW WAY	0.127	17.04	Res	17.04
119-1590-012-0000	3309 GRIMSHAW WAY	0.132	17.04	Res	17.04
119-1590-013-0000	3313 GRIMSHAW WAY	0.132	17.04	Res	17.04
119-1590-014-0000	3317 GRIMSHAW WAY	0.127	17.04	Res	17.04
119-1590-015-0000	3321 GRIMSHAW WAY	0.132	17.04	Res	17.04
119-1590-016-0000	3325 GRIMSHAW WAY	0.132	17.04	Res	17.04
119-1590-017-0000	3329 GRIMSHAW WAY	0.131	17.04	Res	17.04
119-1590-018-0000	3328 MAYTEN WAY	0.163	17.04	Res	17.04
119-1590-019-0000	3324 MAYTEN WAY	0.151	17.04	Res	17.04
119-1590-020-0000	3320 MAYTEN WAY	0.145	17.04	Res	17.04
119-1590-021-0000	3316 MAYTEN WAY	0.250	17.04	Res	17.04
119-1590-022-0000	3312 MAYTEN WAY	0.171	17.04	Res	17.04
119-1590-023-0000	3308 MAYTEN WAY	0.174	17.04	Res	17.04
119-1590-024-0000	3304 MAYTEN WAY	0.153	17.04	Res	17.04
119-1590-025-0000	3300 MAYTEN WAY	0.162	17.04	Res	17.04
119-1590-026-0000	3232 MAYTEN WAY	0.181	17.04	Res	17.04
119-1590-027-0000	3224 MAYTEN WAY	0.178	17.04	Res	17.04
119-1590-028-0000	3220 MAYTEN WAY	0.172	17.04	Res	17.04
119-1590-029-0000	3216 MAYTEN WAY	0.160	17.04	Res	17.04
119-1590-030-0000	3212 MAYTEN WAY	0.144	17.04	Res	17.04
119-1590-031-0000	3208 MAYTEN WAY	0.144	17.04	Res	17.04
119-1590-032-0000	3204 MAYTEN WAY	0.139	17.04	Res	17.04
119-1590-033-0000	3205 MAYTEN WAY	0.151	17.04	Res	17.04
119-1590-034-0000	3209 MAYTEN WAY	0.151	17.04	Res	17.04
119-1590-035-0000	3213 MAYTEN WAY	0.152	17.04	Res	17.04
119-1590-036-0000	3217 MAYTEN WAY	0.160	17.04	Res	17.04
119-1590-037-0000	3221 MAYTEN WAY	0.170	17.04	Res	17.04
119-1590-038-0000	3225 MAYTEN WAY	0.184	17.04	Res	17.04
119-1590-039-0000	3229 MAYTEN WAY	0.168	17.04	Res	17.04

Slight variances may occur due to rounding

City of Elk Grove
Laguna West Service Area (formerly CSA 5)
Final Billing Detail Report for Fiscal Year 2026/27

APN	Site Address	Acreage	Rate	Zone	Levy Total
119-1590-040-0000	3233 MAYTEN WAY	0.152	17.04	Res	17.04
119-1590-041-0000	3301 MAYTEN WAY	0.148	17.04	Res	17.04
119-1590-042-0000	3307 MAYTEN WAY	0.224	17.04	Res	17.04
119-1590-043-0000	3318 GRIMSHAW WAY	0.163	17.04	Res	17.04
119-1590-044-0000	3314 GRIMSHAW WAY	0.144	17.04	Res	17.04
119-1590-045-0000	3310 GRIMSHAW WAY	0.144	17.04	Res	17.04
119-1590-046-0000	3306 GRIMSHAW WAY	0.144	17.04	Res	17.04
119-1590-047-0000	3300 GRIMSHAW WAY	0.144	17.04	Res	17.04
119-1590-048-0000	3238 GRIMSHAW WAY	0.168	17.04	Res	17.04
119-1590-049-0000	3234 GRIMSHAW WAY	0.200	17.04	Res	17.04
119-1590-050-0000	3230 GRIMSHAW WAY	0.144	17.04	Res	17.04
119-1590-051-0000	3226 GRIMSHAW WAY	0.175	17.04	Res	17.04
119-1590-052-0000	9307 WINNINGHAM CT	0.247	17.04	Res	17.04
119-1590-053-0000	9311 WINNINGHAM CT	0.233	17.04	Res	17.04
119-1590-054-0000	9310 WINNINGHAM CT	0.229	17.04	Res	17.04
119-1590-055-0000	9306 WINNINGHAM CT	0.167	17.04	Res	17.04
119-1590-056-0000	9300 WINNINGHAM CT	0.215	17.04	Res	17.04
119-1590-057-0000	3208 GRIMSHAW WAY	0.183	17.04	Res	17.04
119-1600-001-0000	3000 BABSON DR	0.187	17.04	Res	17.04
119-1600-002-0000	2932 BABSON DR	0.209	17.04	Res	17.04
119-1600-003-0000	2928 BABSON DR	0.204	17.04	Res	17.04
119-1600-004-0000	2924 BABSON DR	0.204	17.04	Res	17.04
119-1600-005-0000	2920 BABSON DR	0.191	17.04	Res	17.04
119-1600-006-0000	2916 BABSON DR	0.165	17.04	Res	17.04
119-1600-007-0000	2912 BABSON DR	0.165	17.04	Res	17.04
119-1600-008-0000	2908 BABSON DR	0.144	17.04	Res	17.04
119-1600-009-0000	2904 BABSON DR	0.137	17.04	Res	17.04
119-1600-010-0000	3013 BABSON DR	0.204	17.04	Res	17.04
119-1600-011-0000	3009 BABSON DR	0.148	17.04	Res	17.04
119-1600-012-0000	3005 BABSON DR	0.140	17.04	Res	17.04
119-1600-013-0000	3001 BABSON DR	0.131	17.04	Res	17.04
119-1600-014-0000	2929 BABSON DR	0.131	17.04	Res	17.04
119-1600-015-0000	2925 BABSON DR	0.131	17.04	Res	17.04
119-1600-016-0000	2921 BABSON DR	0.135	17.04	Res	17.04
119-1600-017-0000	2917 BABSON DR	0.141	17.04	Res	17.04
119-1600-018-0000	2913 BABSON DR	0.141	17.04	Res	17.04
119-1600-019-0000	2909 BABSON DR	0.135	17.04	Res	17.04
119-1600-020-0000	2905 BABSON DR	0.131	17.04	Res	17.04
119-1600-021-0000	2901 BABSON DR	0.131	17.04	Res	17.04
119-1600-022-0000	2832 ATTERBURY WAY	0.150	17.04	Res	17.04
119-1600-023-0000	2900 ATTERBURY WAY	0.143	17.04	Res	17.04
119-1600-024-0000	2904 ATTERBURY WAY	0.143	17.04	Res	17.04

Slight variances may occur due to rounding

City of Elk Grove
Laguna West Service Area (formerly CSA 5)
Final Billing Detail Report for Fiscal Year 2026/27

APN	Site Address	Acreage	Rate	Zone	Levy Total
119-1600-025-0000	2908 ATTERBURY WAY	0.135	17.04	Res	17.04
119-1600-026-0000	2912 ATTERBURY WAY	0.131	17.04	Res	17.04
119-1600-027-0000	2916 ATTERBURY WAY	0.131	17.04	Res	17.04
119-1600-028-0000	2920 ATTERBURY WAY	0.131	17.04	Res	17.04
119-1600-029-0000	2924 ATTERBURY WAY	0.136	17.04	Res	17.04
119-1600-030-0000	2928 ATTERBURY WAY	0.139	17.04	Res	17.04
119-1600-031-0000	2936 ATTERBURY WAY	0.194	17.04	Res	17.04
119-1600-032-0000	2935 ATTERBURY WAY	0.162	17.04	Res	17.04
119-1600-033-0000	2931 ATTERBURY WAY	0.128	17.04	Res	17.04
119-1600-034-0000	2927 ATTERBURY WAY	0.127	17.04	Res	17.04
119-1600-035-0000	2923 ATTERBURY WAY	0.130	17.04	Res	17.04
119-1600-036-0000	2919 ATTERBURY WAY	0.125	17.04	Res	17.04
119-1600-037-0000	2915 ATTERBURY WAY	0.125	17.04	Res	17.04
119-1600-038-0000	2911 ATTERBURY WAY	0.125	17.04	Res	17.04
119-1600-039-0000	2907 ATTERBURY WAY	0.128	17.04	Res	17.04
119-1600-040-0000	2903 ATTERBURY WAY	0.135	17.04	Res	17.04
119-1600-041-0000	2833 ATTERBURY WAY	0.135	17.04	Res	17.04
119-1600-042-0000	2829 ATTERBURY WAY	0.131	17.04	Res	17.04
119-1600-043-0000	2825 ATTERBURY WAY	0.125	17.04	Res	17.04
119-1600-044-0000	2821 ATTERBURY WAY	0.129	17.04	Res	17.04
119-1600-045-0000	2817 ATTERBURY WAY	0.133	17.04	Res	17.04
119-1600-046-0000	2813 ATTERBURY WAY	0.127	17.04	Res	17.04
119-1600-047-0000	2809 ATTERBURY WAY	0.130	17.04	Res	17.04
119-1600-048-0000	2805 ATTERBURY WAY	0.176	17.04	Res	17.04
119-1600-049-0000	2801 ATTERBURY WAY	0.195	17.04	Res	17.04
119-1600-050-0000	2733 ATTERBURY WAY	0.139	17.04	Res	17.04
119-1600-051-0000	2729 ATTERBURY WAY	0.125	17.04	Res	17.04
119-1600-052-0000	2725 ATTERBURY WAY	0.125	17.04	Res	17.04
119-1600-053-0000	2721 ATTERBURY WAY	0.125	17.04	Res	17.04
119-1600-054-0000	2717 ATTERBURY WAY	0.163	17.04	Res	17.04
119-1600-055-0000	2808 ATTERBURY WAY	0.196	17.04	Res	17.04
119-1600-056-0000	2812 ATTERBURY WAY	0.143	17.04	Res	17.04
119-1600-057-0000	2816 ATTERBURY WAY	0.134	17.04	Res	17.04
119-1600-058-0000	2820 ATTERBURY WAY	0.131	17.04	Res	17.04
119-1600-059-0000	2824 ATTERBURY WAY	0.131	17.04	Res	17.04
119-1600-060-0000	2828 ATTERBURY WAY	0.131	17.04	Res	17.04
119-1600-061-0000	2833 BABSON DR	0.131	17.04	Res	17.04
119-1600-062-0000	2829 BABSON DR	0.131	17.04	Res	17.04
119-1600-063-0000	2825 BABSON DR	0.131	17.04	Res	17.04
119-1600-064-0000	2821 BABSON DR	0.161	17.04	Res	17.04
119-1600-065-0000	2900 BABSON DR	0.137	17.04	Res	17.04
119-1600-066-0000	2832 BABSON DR	0.137	17.04	Res	17.04

Slight variances may occur due to rounding

City of Elk Grove
Laguna West Service Area (formerly CSA 5)
Final Billing Detail Report for Fiscal Year 2026/27

APN	Site Address	Acreage	Rate	Zone	Levy Total
119-1600-067-0000	2828 BABSON DR	0.137	17.04	Res	17.04
119-1600-068-0000	2824 BABSON DR	0.137	17.04	Res	17.04
119-1600-069-0000	2820 BABSON DR	0.137	17.04	Res	17.04
119-1600-070-0000	2816 BABSON DR	0.137	17.04	Res	17.04
119-1600-071-0000	2812 BABSON DR	0.137	17.04	Res	17.04
119-1600-072-0000	2808 BABSON DR	0.137	17.04	Res	17.04
119-1630-001-0000	9372 LAKEPOINT DR	0.160	17.04	Res	17.04
119-1630-002-0000	9376 LAKEPOINT DR	0.124	17.04	Res	17.04
119-1630-003-0000	9380 LAKEPOINT DR	0.129	17.04	Res	17.04
119-1630-004-0000	9384 LAKEPOINT DR	0.137	17.04	Res	17.04
119-1630-005-0000	9388 LAKEPOINT DR	0.134	17.04	Res	17.04
119-1630-006-0000	9392 LAKEPOINT DR	0.118	17.04	Res	17.04
119-1630-007-0000	9396 LAKEPOINT DR	0.152	17.04	Res	17.04
119-1630-008-0000	3117 W SONDIESA CT	0.162	17.04	Res	17.04
119-1630-009-0000	3113 W SONDIESA CT	0.161	17.04	Res	17.04
119-1630-010-0000	3109 W SONDIESA CT	0.120	17.04	Res	17.04
119-1630-011-0000	3105 W SONDIESA CT	0.145	17.04	Res	17.04
119-1630-012-0000	3009 W SONDIESA CT	0.131	17.04	Res	17.04
119-1630-013-0000	3005 W SONDIESA CT	0.168	17.04	Res	17.04
119-1630-014-0000	3001 W SONDIESA CT	0.187	17.04	Res	17.04
119-1630-015-0000	3000 W SONDIESA CT	0.144	17.04	Res	17.04
119-1630-016-0000	3006 W SONDIESA CT	0.118	17.04	Res	17.04
119-1630-017-0000	3010 W SONDIESA CT	0.118	17.04	Res	17.04
119-1630-018-0000	3016 W SONDIESA CT	0.118	17.04	Res	17.04
119-1630-019-0000	3020 W SONDIESA CT	0.115	17.04	Res	17.04
119-1630-020-0000	3024 W SONDIESA CT	0.149	17.04	Res	17.04
119-1630-021-0000	3028 W SONDIESA CT	0.209	17.04	Res	17.04
119-1630-022-0000	3100 W SONDIESA CT	0.153	17.04	Res	17.04
119-1630-023-0000	3104 W SONDIESA CT	0.135	17.04	Res	17.04
119-1630-024-0000	3108 W SONDIESA CT	0.129	17.04	Res	17.04
119-1630-025-0000	3112 W SONDIESA CT	0.129	17.04	Res	17.04
119-1630-026-0000	3116 W SONDIESA CT	0.132	17.04	Res	17.04
119-1630-027-0000	3120 W SONDIESA CT	0.134	17.04	Res	17.04
119-1630-028-0000	3124 W SONDIESA CT	0.155	17.04	Res	17.04
119-1630-029-0000	3200 SONDIESA WAY	0.155	17.04	Res	17.04
119-1630-030-0000	3204 SONDIESA WAY	0.134	17.04	Res	17.04
119-1630-031-0000	3208 SONDIESA WAY	0.134	17.04	Res	17.04
119-1630-032-0000	3212 SONDIESA WAY	0.134	17.04	Res	17.04
119-1630-033-0000	3216 SONDIESA WAY	0.134	17.04	Res	17.04
119-1630-034-0000	3220 SONDIESA WAY	0.134	17.04	Res	17.04
119-1630-035-0000	3224 SONDIESA WAY	0.134	17.04	Res	17.04
119-1630-036-0000	3228 SONDIESA WAY	0.134	17.04	Res	17.04

Slight variances may occur due to rounding

City of Elk Grove
Laguna West Service Area (formerly CSA 5)
Final Billing Detail Report for Fiscal Year 2026/27

APN	Site Address	Acreage	Rate	Zone	Levy Total
119-1630-037-0000	3232 SONDIESA WAY	0.134	17.04	Res	17.04
119-1630-038-0000	3300 SONDIESA WAY	0.134	17.04	Res	17.04
119-1630-039-0000	3304 SONDIESA WAY	0.126	17.04	Res	17.04
119-1630-040-0000	3308 SONDIESA WAY	0.123	17.04	Res	17.04
119-1630-041-0000	3312 SONDIESA WAY	0.123	17.04	Res	17.04
119-1630-042-0000	3316 SONDIESA WAY	0.140	17.04	Res	17.04
119-1630-043-0000	3320 SONDIESA WAY	0.198	17.04	Res	17.04
119-1630-044-0000	3324 SONDIESA WAY	0.158	17.04	Res	17.04
119-1630-045-0000	3328 SONDIESA WAY	0.113	17.04	Res	17.04
119-1630-046-0000	3400 SONDIESA WAY	0.118	17.04	Res	17.04
119-1630-047-0000	3404 SONDIESA WAY	0.118	17.04	Res	17.04
119-1630-048-0000	3408 SONDIESA WAY	0.149	17.04	Res	17.04
119-1630-049-0000	3409 SONDIESA WAY	0.165	17.04	Res	17.04
119-1630-050-0000	3405 SONDIESA WAY	0.118	17.04	Res	17.04
119-1630-051-0000	3401 SONDIESA WAY	0.118	17.04	Res	17.04
119-1630-052-0000	3329 SONDIESA WAY	0.142	17.04	Res	17.04
119-1630-053-0000	3305 SONDIESA WAY	0.147	17.04	Res	17.04
119-1630-054-0000	3301 SONDIESA WAY	0.139	17.04	Res	17.04
119-1630-055-0000	3233 SONDIESA WAY	0.138	17.04	Res	17.04
119-1630-056-0000	3229 SONDIESA WAY	0.138	17.04	Res	17.04
119-1630-057-0000	3225 SONDIESA WAY	0.138	17.04	Res	17.04
119-1630-058-0000	3221 SONDIESA WAY	0.138	17.04	Res	17.04
119-1630-059-0000	3217 SONDIESA WAY	0.138	17.04	Res	17.04
119-1630-060-0000	3213 SONDIESA WAY	0.138	17.04	Res	17.04
119-1630-061-0000	3209 SONDIESA WAY	0.139	17.04	Res	17.04
119-1630-062-0000	9397 LAKEPOINT DR	0.165	17.04	Res	17.04
119-1630-063-0000	9393 LAKEPOINT DR	0.128	17.04	Res	17.04
119-1630-064-0000	9389 LAKEPOINT DR	0.126	17.04	Res	17.04
119-1630-065-0000	9385 LAKEPOINT DR	0.124	17.04	Res	17.04
119-1630-066-0000	9381 LAKEPOINT DR	0.125	17.04	Res	17.04
119-1630-067-0000	9377 LAKEPOINT DR	0.122	17.04	Res	17.04
119-1630-068-0000	9373 LAKEPOINT DR	0.158	17.04	Res	17.04
119-1680-001-0000	9243 MARLEMONT CIR	0.166	17.04	Res	17.04
119-1680-002-0000	9247 MARLEMONT CIR	0.120	17.04	Res	17.04
119-1680-003-0000	9251 MARLEMONT CIR	0.120	17.04	Res	17.04
119-1680-004-0000	9255 MARLEMONT CIR	0.154	17.04	Res	17.04
119-1680-005-0000	9279 MARLEMONT CIR	0.143	17.04	Res	17.04
119-1680-006-0000	9283 MARLEMONT CIR	0.137	17.04	Res	17.04
119-1680-007-0000	9287 MARLEMONT CIR	0.137	17.04	Res	17.04
119-1680-008-0000	9293 MARLEMONT CIR	0.137	17.04	Res	17.04
119-1680-009-0000	9297 MARLEMONT CIR	0.137	17.04	Res	17.04
119-1680-010-0000	9303 MARLEMONT CIR	0.137	17.04	Res	17.04

Slight variances may occur due to rounding

City of Elk Grove
Laguna West Service Area (formerly CSA 5)
Final Billing Detail Report for Fiscal Year 2026/27

APN	Site Address	Acreage	Rate	Zone	Levy Total
119-1680-011-0000	9307 MARLEMONT CIR	0.137	17.04	Res	17.04
119-1680-012-0000	9311 MARLEMONT CIR	0.137	17.04	Res	17.04
119-1680-013-0000	9315 MARLEMONT CIR	0.137	17.04	Res	17.04
119-1680-014-0000	9319 MARLEMONT CIR	0.137	17.04	Res	17.04
119-1680-015-0000	9323 MARLEMONT CIR	0.137	17.04	Res	17.04
119-1680-016-0000	9327 MARLEMONT CIR	0.137	17.04	Res	17.04
119-1680-017-0000	9331 MARLEMONT CIR	0.137	17.04	Res	17.04
119-1680-018-0000	9335 MARLEMONT CIR	0.137	17.04	Res	17.04
119-1680-019-0000	9339 MARLEMONT CIR	0.137	17.04	Res	17.04
119-1680-020-0000	9343 MARLEMONT CIR	0.137	17.04	Res	17.04
119-1680-021-0000	9347 MARLEMONT CIR	0.137	17.04	Res	17.04
119-1680-022-0000	9351 MARLEMONT CIR	0.146	17.04	Res	17.04
119-1680-023-0000	9375 MARLEMONT CIR	0.135	17.04	Res	17.04
119-1680-024-0000	9379 MARLEMONT CIR	0.118	17.04	Res	17.04
119-1680-025-0000	9383 MARLEMONT CIR	0.118	17.04	Res	17.04
119-1680-026-0000	9387 MARLEMONT CIR	0.118	17.04	Res	17.04
119-1680-027-0000	9391 MARLEMONT CIR	0.118	17.04	Res	17.04
119-1680-028-0000	9395 MARLEMONT CIR	0.118	17.04	Res	17.04
119-1680-029-0000	9399 MARLEMONT CIR	0.159	17.04	Res	17.04
119-1680-030-0000	9398 MARLEMONT CIR	0.141	17.04	Res	17.04
119-1680-031-0000	9394 MARLEMONT CIR	0.118	17.04	Res	17.04
119-1680-032-0000	9390 MARLEMONT CIR	0.118	17.04	Res	17.04
119-1680-033-0000	9386 MARLEMONT CIR	0.118	17.04	Res	17.04
119-1680-034-0000	9382 MARLEMONT CIR	0.118	17.04	Res	17.04
119-1680-035-0000	9378 MARLEMONT CIR	0.118	17.04	Res	17.04
119-1680-036-0000	9374 MARLEMONT CIR	0.117	17.04	Res	17.04
119-1680-037-0000	9370 MARLEMONT CIR	0.128	17.04	Res	17.04
119-1680-038-0000	9366 MARLEMONT CIR	0.180	17.04	Res	17.04
119-1680-039-0000	9362 MARLEMONT CIR	0.217	17.04	Res	17.04
119-1680-040-0000	9358 MARLEMONT CIR	0.147	17.04	Res	17.04
119-1680-041-0000	9354 MARLEMONT CIR	0.137	17.04	Res	17.04
119-1680-042-0000	9350 MARLEMONT CIR	0.137	17.04	Res	17.04
119-1680-043-0000	9346 MARLEMONT CIR	0.138	17.04	Res	17.04
119-1680-044-0000	9342 MARLEMONT CIR	0.138	17.04	Res	17.04
119-1680-045-0000	9338 MARLEMONT CIR	0.138	17.04	Res	17.04
119-1680-046-0000	9334 MARLEMONT CIR	0.138	17.04	Res	17.04
119-1680-047-0000	9330 MARLEMONT CIR	0.138	17.04	Res	17.04
119-1680-048-0000	9326 MARLEMONT CIR	0.138	17.04	Res	17.04
119-1680-049-0000	9322 MARLEMONT CIR	0.138	17.04	Res	17.04
119-1680-050-0000	9318 MARLEMONT CIR	0.138	17.04	Res	17.04
119-1680-051-0000	9314 MARLEMONT CIR	0.138	17.04	Res	17.04
119-1680-052-0000	9310 MARLEMONT CIR	0.138	17.04	Res	17.04

Slight variances may occur due to rounding

City of Elk Grove
Laguna West Service Area (formerly CSA 5)
Final Billing Detail Report for Fiscal Year 2026/27

APN	Site Address	Acreage	Rate	Zone	Levy Total
119-1680-053-0000	9306 MARLEMONT CIR	0.138	17.04	Res	17.04
119-1680-054-0000	9302 MARLEMONT CIR	0.138	17.04	Res	17.04
119-1680-055-0000	9298 MARLEMONT CIR	0.138	17.04	Res	17.04
119-1680-056-0000	9294 MARLEMONT CIR	0.138	17.04	Res	17.04
119-1680-057-0000	9290 MARLEMONT CIR	0.138	17.04	Res	17.04
119-1680-058-0000	9286 MARLEMONT CIR	0.138	17.04	Res	17.04
119-1680-059-0000	9282 MARLEMONT CIR	0.138	17.04	Res	17.04
119-1680-060-0000	9278 MARLEMONT CIR	0.138	17.04	Res	17.04
119-1680-061-0000	9274 MARLEMONT CIR	0.138	17.04	Res	17.04
119-1680-062-0000	9270 MARLEMONT CIR	0.152	17.04	Res	17.04
119-1680-063-0000	9266 MARLEMONT CIR	0.198	17.04	Res	17.04
119-1680-064-0000	9262 MARLEMONT CIR	0.190	17.04	Res	17.04
119-1680-065-0000	9258 MARLEMONT CIR	0.131	17.04	Res	17.04
119-1680-066-0000	9254 MARLEMONT CIR	0.117	17.04	Res	17.04
119-1680-067-0000	9250 MARLEMONT CIR	0.118	17.04	Res	17.04
119-1680-068-0000	9246 MARLEMONT CIR	0.118	17.04	Res	17.04
119-1680-069-0000	9242 MARLEMONT CIR	0.141	17.04	Res	17.04
119-1690-001-0000	9236 CAMBRA CT	0.227	17.04	Res	17.04
119-1690-002-0000	9230 CAMBRA CT	0.221	17.04	Res	17.04
119-1690-003-0000	9226 CAMBRA CT	0.328	17.04	Res	17.04
119-1690-004-0000	9222 CAMBRA CT	0.351	17.04	Res	17.04
119-1690-005-0000	9225 CAMBRA CT	0.351	17.04	Res	17.04
119-1690-006-0000	9229 CAMBRA CT	0.255	17.04	Res	17.04
119-1690-007-0000	9235 CAMBRA CT	0.250	17.04	Res	17.04
119-1690-008-0000	2501 BUCKMINSTER DR	0.195	17.04	Res	17.04
119-1690-009-0000	2505 BUCKMINSTER DR	0.195	17.04	Res	17.04
119-1690-010-0000	2509 BUCKMINSTER DR	0.195	17.04	Res	17.04
119-1690-011-0000	2513 BUCKMINSTER DR	0.195	17.04	Res	17.04
119-1690-012-0000	9247 EUTHALIA CT	0.237	17.04	Res	17.04
119-1690-013-0000	9251 EUTHALIA CT	0.200	17.04	Res	17.04
119-1690-014-0000	9255 EUTHALIA CT	0.205	17.04	Res	17.04
119-1690-015-0000	9259 EUTHALIA CT	0.253	17.04	Res	17.04
119-1690-016-0000	9263 EUTHALIA CT	0.377	17.04	Res	17.04
119-1690-017-0000	9264 EUTHALIA CT	0.328	17.04	Res	17.04
119-1690-018-0000	9260 EUTHALIA CT	0.244	17.04	Res	17.04
119-1690-019-0000	9256 EUTHALIA CT	0.194	17.04	Res	17.04
119-1690-020-0000	9252 EUTHALIA CT	0.201	17.04	Res	17.04
119-1690-021-0000	9248 EUTHALIA CT	0.237	17.04	Res	17.04
119-1690-022-0000	9243 LEVIDI CT	0.237	17.04	Res	17.04
119-1690-023-0000	9247 LEVIDI CT	0.200	17.04	Res	17.04
119-1690-024-0000	9251 LEVIDI CT	0.215	17.04	Res	17.04
119-1690-025-0000	9255 LEVIDI CT	0.266	17.04	Res	17.04

Slight variances may occur due to rounding

City of Elk Grove
Laguna West Service Area (formerly CSA 5)
Final Billing Detail Report for Fiscal Year 2026/27

APN	Site Address	Acreage	Rate	Zone	Levy Total
119-1690-026-0000	9259 LEVIDI CT	0.341	17.04	Res	17.04
119-1690-027-0000	9260 LEVIDI CT	0.344	17.04	Res	17.04
119-1690-028-0000	9256 LEVIDI CT	0.233	17.04	Res	17.04
119-1690-029-0000	9252 LEVIDI CT	0.205	17.04	Res	17.04
119-1690-030-0000	9248 LEVIDI CT	0.208	17.04	Res	17.04
119-1690-031-0000	9244 LEVIDI CT	0.242	17.04	Res	17.04
119-1700-001-0000	9282 ELBERON WAY	0.217	17.04	Res	17.04
119-1700-002-0000	9278 ELBERON WAY	0.199	17.04	Res	17.04
119-1700-003-0000	9274 ELBERON WAY	0.199	17.04	Res	17.04
119-1700-004-0000	9270 ELBERON WAY	0.205	17.04	Res	17.04
119-1700-005-0000	9266 ELBERON WAY	0.299	17.04	Res	17.04
119-1700-006-0000	9262 ELBERON WAY	0.236	17.04	Res	17.04
119-1700-007-0000	9258 ELBERON WAY	0.213	17.04	Res	17.04
119-1700-008-0000	9254 ELBERON WAY	0.210	17.04	Res	17.04
119-1700-009-0000	9250 ELBERON WAY	0.226	17.04	Res	17.04
119-1700-010-0000	9242 CAPE MAY CT	0.237	17.04	Res	17.04
119-1700-011-0000	9238 CAPE MAY CT	0.205	17.04	Res	17.04
119-1700-012-0000	9234 CAPE MAY CT	0.238	17.04	Res	17.04
119-1700-013-0000	9230 CAPE MAY CT	0.262	17.04	Res	17.04
119-1700-014-0000	9226 CAPE MAY CT	0.314	17.04	Res	17.04
119-1700-015-0000	9227 CAPE MAY CT	0.314	17.04	Res	17.04
119-1700-016-0000	9231 CAPE MAY CT	0.262	17.04	Res	17.04
119-1700-017-0000	9235 CAPE MAY CT	0.238	17.04	Res	17.04
119-1700-018-0000	9239 CAPE MAY CT	0.215	17.04	Res	17.04
119-1700-019-0000	9243 CAPE MAY CT	0.251	17.04	Res	17.04
119-1700-020-0000	9251 ELBERON WAY	0.217	17.04	Res	17.04
119-1700-021-0000	9255 ELBERON WAY	0.197	17.04	Res	17.04
119-1700-022-0000	9261 ELBERON WAY	0.230	17.04	Res	17.04
119-1700-023-0000	9271 ELBERON WAY	0.217	17.04	Res	17.04
119-1700-024-0000	9275 ELBERON WAY	0.207	17.04	Res	17.04
119-1700-025-0000	9279 ELBERON WAY	0.207	17.04	Res	17.04
119-1700-026-0000	9283 ELBERON WAY	0.207	17.04	Res	17.04
119-1700-027-0000	9287 ELBERON WAY	0.201	17.04	Res	17.04
119-1700-028-0000	9291 ELBERON WAY	0.229	17.04	Res	17.04
119-1700-029-0000	9312 W LAKE DR	0.204	17.04	Res	17.04
119-1700-030-0000	9308 W LAKE DR	0.210	17.04	Res	17.04
119-1700-031-0000	9304 W LAKE DR	0.210	17.04	Res	17.04
119-1700-032-0000	9300 W LAKE DR	0.258	17.04	Res	17.04
119-1700-033-0000	2620 BUCKMINSTER DR	0.201	17.04	Res	17.04
119-1700-034-0000	2616 BUCKMINSTER DR	0.219	17.04	Res	17.04
119-1700-035-0000	9265 TRAWANGAN CT	0.236	17.04	Res	17.04
119-1700-036-0000	9268 TRAWANGAN CT	0.311	17.04	Res	17.04

Slight variances may occur due to rounding

City of Elk Grove
Laguna West Service Area (formerly CSA 5)
Final Billing Detail Report for Fiscal Year 2026/27

APN	Site Address	Acreage	Rate	Zone	Levy Total
119-1700-037-0000	9264 TRAWANGAN CT	0.280	17.04	Res	17.04
119-1700-038-0000	2608 BUCKMINSTER DR	0.218	17.04	Res	17.04
119-1700-039-0000	2604 BUCKMINSTER DR	0.199	17.04	Res	17.04
119-1700-040-0000	2600 BUCKMINSTER DR	0.240	17.04	Res	17.04
119-1700-041-0000	2601 BUCKMINSTER DR	0.195	17.04	Res	17.04
119-1700-042-0000	2605 BUCKMINSTER DR	0.203	17.04	Res	17.04
119-1700-043-0000	2609 BUCKMINSTER DR	0.267	17.04	Res	17.04
119-1700-044-0000	9248 BEACH HAVEN CT	0.229	17.04	Res	17.04
119-1700-045-0000	9244 BEACH HAVEN CT	0.253	17.04	Res	17.04
119-1700-046-0000	9240 BEACH HAVEN CT	0.330	17.04	Res	17.04
119-1700-047-0000	9237 BEACH HAVEN CT	0.330	17.04	Res	17.04
119-1700-048-0000	9241 BEACH HAVEN CT	0.302	17.04	Res	17.04
119-1700-049-0000	9245 BEACH HAVEN CT	0.236	17.04	Res	17.04
119-1700-050-0000	9249 BEACH HAVEN CT	0.224	17.04	Res	17.04
119-1700-051-0000	9253 BEACH HAVEN CT	0.268	17.04	Res	17.04
119-1700-052-0000	2621 BUCKMINSTER DR	0.233	17.04	Res	17.04
119-1700-053-0000	2625 BUCKMINSTER DR	0.245	17.04	Res	17.04
119-1700-054-0000	2627 BUCKMINSTER DR	0.332	17.04	Res	17.04
119-1710-001-0000	2214 BABSON DR	0.144	17.04	Res	17.04
119-1710-002-0000	2210 BABSON DR	0.144	17.04	Res	17.04
119-1710-003-0000	2206 BABSON DR	0.144	17.04	Res	17.04
119-1710-004-0000	2202 BABSON DR	0.144	17.04	Res	17.04
119-1710-005-0000	2130 BABSON DR	0.144	17.04	Res	17.04
119-1710-006-0000	2126 BABSON DR	0.154	17.04	Res	17.04
119-1710-007-0000	2122 BABSON DR	0.177	17.04	Res	17.04
119-1710-008-0000	2118 BABSON DR	0.163	17.04	Res	17.04
119-1710-009-0000	2114 BABSON DR	0.144	17.04	Res	17.04
119-1710-010-0000	2110 BABSON DR	0.144	17.04	Res	17.04
119-1710-011-0000	2106 BABSON DR	0.166	17.04	Res	17.04
119-1710-012-0000	2105 BABSON DR	0.178	17.04	Res	17.04
119-1710-013-0000	2513 WELWYN DR	0.185	17.04	Res	17.04
119-1710-014-0000	2509 WELWYN DR	0.173	17.04	Res	17.04
119-1710-015-0000	9331 NESTANI WAY	0.187	17.04	Res	17.04
119-1710-016-0000	9325 NESTANI WAY	0.162	17.04	Res	17.04
119-1710-017-0000	9319 NESTANI WAY	0.165	17.04	Res	17.04
119-1710-018-0000	9315 NESTANI WAY	0.173	17.04	Res	17.04
119-1710-019-0000	9311 NESTANI WAY	0.178	17.04	Res	17.04
119-1710-020-0000	2201 BABSON DR	0.213	17.04	Res	17.04
119-1710-021-0000	2125 BABSON DR	0.153	17.04	Res	17.04
119-1710-022-0000	2121 BABSON DR	0.196	17.04	Res	17.04
119-1710-023-0000	2113 BABSON DR	0.207	17.04	Res	17.04
119-1710-024-0000	2109 BABSON DR	0.144	17.04	Res	17.04

Slight variances may occur due to rounding

City of Elk Grove
Laguna West Service Area (formerly CSA 5)
Final Billing Detail Report for Fiscal Year 2026/27

APN	Site Address	Acreage	Rate	Zone	Levy Total
119-1710-025-0000	9300 NESTANI WAY	0.186	17.04	Res	17.04
119-1710-026-0000	9304 NESTANI WAY	0.146	17.04	Res	17.04
119-1710-027-0000	9308 NESTANI WAY	0.159	17.04	Res	17.04
119-1710-028-0000	9312 NESTANI WAY	0.150	17.04	Res	17.04
119-1710-029-0000	9316 NESTANI WAY	0.144	17.04	Res	17.04
119-1710-030-0000	9320 NESTANI WAY	0.144	17.04	Res	17.04
119-1710-031-0000	9324 NESTANI WAY	0.162	17.04	Res	17.04
119-1710-032-0000	9328 NESTANI WAY	0.183	17.04	Res	17.04
119-1710-033-0000	9332 NESTANI WAY	0.233	17.04	Res	17.04
119-1710-034-0000	2218 BABSON DR	0.144	17.04	Res	17.04
119-1710-035-0000	2222 BABSON DR	0.153	17.04	Res	17.04
119-1710-036-0000	2226 BABSON DR	0.294	17.04	Res	17.04
119-1710-037-0000	2230 BABSON DR	0.201	17.04	Res	17.04
119-1710-038-0000	2302 BABSON DR	0.149	17.04	Res	17.04
119-1710-039-0000	2306 BABSON DR	0.154	17.04	Res	17.04
119-1710-040-0000	2310 BABSON DR	0.154	17.04	Res	17.04
119-1710-041-0000	2314 BABSON DR	0.154	17.04	Res	17.04
119-1710-042-0000	2318 BABSON DR	0.154	17.04	Res	17.04
119-1710-043-0000	2322 BABSON DR	0.154	17.04	Res	17.04
119-1710-044-0000	2326 BABSON DR	0.154	17.04	Res	17.04
119-1710-045-0000	2330 BABSON DR	0.151	17.04	Res	17.04
119-1710-046-0000	2400 BABSON DR	0.152	17.04	Res	17.04
119-1710-047-0000	2404 BABSON DR	0.159	17.04	Res	17.04
119-1710-048-0000	2408 BABSON DR	0.168	17.04	Res	17.04
119-1710-049-0000	2412 BABSON DR	0.185	17.04	Res	17.04
119-1710-050-0000	2416 BABSON DR	0.193	17.04	Res	17.04
119-1710-051-0000	2420 BABSON DR	0.190	17.04	Res	17.04
119-1710-052-0000	2424 BABSON DR	0.192	17.04	Res	17.04
119-1710-053-0000	2417 BABSON DR	0.211	17.04	Res	17.04
119-1710-054-0000	2411 BABSON DR	0.166	17.04	Res	17.04
119-1710-055-0000	2405 BABSON DR	0.160	17.04	Res	17.04
119-1710-056-0000	2401 BABSON DR	0.156	17.04	Res	17.04
119-1710-057-0000	2331 BABSON DR	0.157	17.04	Res	17.04
119-1710-058-0000	2327 BABSON DR	0.160	17.04	Res	17.04
119-1710-059-0000	2323 BABSON DR	0.158	17.04	Res	17.04
119-1710-060-0000	2319 BABSON DR	0.157	17.04	Res	17.04
119-1710-061-0000	2315 BABSON DR	0.159	17.04	Res	17.04
119-1710-062-0000	2311 BABSON DR	0.163	17.04	Res	17.04
119-1710-063-0000	2307 BABSON DR	0.212	17.04	Res	17.04
119-1740-001-0000	9301 ELBERON WAY	0.178	17.04	Res	17.04
119-1740-002-0000	9305 ELBERON WAY	0.144	17.04	Res	17.04
119-1740-003-0000	9309 ELBERON WAY	0.144	17.04	Res	17.04

Slight variances may occur due to rounding

City of Elk Grove
Laguna West Service Area (formerly CSA 5)
Final Billing Detail Report for Fiscal Year 2026/27

APN	Site Address	Acreage	Rate	Zone	Levy Total
119-1740-004-0000	9313 ELBERON WAY	0.144	17.04	Res	17.04
119-1740-005-0000	9317 ELBERON WAY	0.144	17.04	Res	17.04
119-1740-006-0000	9321 ELBERON WAY	0.144	17.04	Res	17.04
119-1740-007-0000	9324 ELBERON WAY	0.141	17.04	Res	17.04
119-1740-008-0000	9320 ELBERON WAY	0.144	17.04	Res	17.04
119-1740-009-0000	9316 ELBERON WAY	0.144	17.04	Res	17.04
119-1740-010-0000	9312 ELBERON WAY	0.144	17.04	Res	17.04
119-1740-011-0000	9308 ELBERON WAY	0.160	17.04	Res	17.04
119-1740-012-0000	9309 KEEFE DR	0.152	17.04	Res	17.04
119-1740-013-0000	9313 KEEFE DR	0.152	17.04	Res	17.04
119-1740-014-0000	9317 KEEFE DR	0.152	17.04	Res	17.04
119-1740-015-0000	9321 KEEFE DR	0.152	17.04	Res	17.04
119-1740-016-0000	9325 KEEFE DR	0.198	17.04	Res	17.04
119-1740-017-0000	9329 KEEFE DR	0.161	17.04	Res	17.04
119-1740-018-0000	2505 MARSHALYNN WAY	0.175	17.04	Res	17.04
119-1740-019-0000	2513 MARSHALYNN WAY	0.180	17.04	Res	17.04
119-1740-020-0000	2521 MARSHALYNN WAY	0.168	17.04	Res	17.04
119-1740-021-0000	2525 MARSHALYNN WAY	0.174	17.04	Res	17.04
119-1740-022-0000	9342 LETCHWORTH CT	0.184	17.04	Res	17.04
119-1740-023-0000	9338 LETCHWORTH CT	0.172	17.04	Res	17.04
119-1740-024-0000	9334 LETCHWORTH CT	0.245	17.04	Res	17.04
119-1740-025-0000	9330 LETCHWORTH CT	0.307	17.04	Res	17.04
119-1740-026-0000	9331 LETCHWORTH CT	0.238	17.04	Res	17.04
119-1740-027-0000	9335 LETCHWORTH CT	0.172	17.04	Res	17.04
119-1740-028-0000	2601 MARSHALYNN WAY	0.160	17.04	Res	17.04
119-1740-029-0000	2605 MARSHALYNN WAY	0.138	17.04	Res	17.04
119-1740-030-0000	2608 MARSHALYNN WAY	0.147	17.04	Res	17.04
119-1740-031-0000	2604 MARSHALYNN WAY	0.147	17.04	Res	17.04
119-1740-032-0000	2600 MARSHALYNN WAY	0.147	17.04	Res	17.04
119-1740-033-0000	2532 MARSHALYNN WAY	0.147	17.04	Res	17.04
119-1740-034-0000	2528 MARSHALYNN WAY	0.147	17.04	Res	17.04
119-1740-035-0000	2524 MARSHALYNN WAY	0.147	17.04	Res	17.04
119-1740-036-0000	2520 MARSHALYNN WAY	0.159	17.04	Res	17.04
119-1740-037-0000	2516 MARSHALYNN WAY	0.185	17.04	Res	17.04
119-1740-038-0000	2512 MARSHALYNN WAY	0.199	17.04	Res	17.04

Slight variances may occur due to rounding

City of Elk Grove
Laguna West Service Area (formerly CSA 5)
Final Billing Detail Report for Fiscal Year 2026/27

APN	Site Address	Acreage	Rate	Zone	Levy Total
119-1740-039-0000	9345 KEEFE DR	0.188	17.04	Res	17.04
119-1740-040-0000	9349 KEEFE DR	0.170	17.04	Res	17.04
119-1740-041-0000	9353 KEEFE DR	0.162	17.04	Res	17.04
119-1740-042-0000	9359 KEEFE DR	0.212	17.04	Res	17.04
119-1740-043-0000	2521 BABSON DR	0.209	17.04	Res	17.04
119-1740-044-0000	2601 BABSON DR	0.166	17.04	Res	17.04
119-1740-045-0000	2609 BABSON DR	0.163	17.04	Res	17.04
119-1740-046-0000	2613 BABSON DR	0.163	17.04	Res	17.04
119-1740-047-0000	2617 BABSON DR	0.158	17.04	Res	17.04
119-1740-048-0000	2621 BABSON DR	0.158	17.04	Res	17.04
119-1740-049-0000	2625 BABSON DR	0.158	17.04	Res	17.04
119-1740-050-0000	2629 BABSON DR	0.158	17.04	Res	17.04
119-1740-051-0000	2633 BABSON DR	0.158	17.04	Res	17.04
119-1740-052-0000	2637 BABSON DR	0.158	17.04	Res	17.04
119-1740-053-0000	2641 BABSON DR	0.158	17.04	Res	17.04
119-1740-054-0000	2640 BABSON DR	0.158	17.04	Res	17.04
119-1740-055-0000	2636 BABSON DR	0.158	17.04	Res	17.04
119-1740-056-0000	2632 BABSON DR	0.158	17.04	Res	17.04
119-1740-057-0000	2628 BABSON DR	0.158	17.04	Res	17.04
119-1740-058-0000	2624 BABSON DR	0.158	17.04	Res	17.04
119-1740-059-0000	2620 BABSON DR	0.158	17.04	Res	17.04
119-1740-060-0000	2616 BABSON DR	0.164	17.04	Res	17.04
119-1740-061-0000	2612 BABSON DR	0.171	17.04	Res	17.04
119-1740-062-0000	2608 BABSON DR	0.192	17.04	Res	17.04
119-1750-001-0000	3012 BUCKMINSTER DR	0.173	17.04	Res	17.04
119-1750-002-0000	3016 BUCKMINSTER DR	0.171	17.04	Res	17.04
119-1750-003-0000	3020 BUCKMINSTER DR	0.227	17.04	Res	17.04
119-1750-004-0000	2927 CORNELIUS WAY	0.168	17.04	Res	17.04
119-1750-005-0000	2923 CORNELIUS WAY	0.153	17.04	Res	17.04
119-1750-006-0000	2919 CORNELIUS WAY	0.157	17.04	Res	17.04
119-1750-007-0000	2915 CORNELIUS WAY	0.155	17.04	Res	17.04
119-1750-008-0000	2911 CORNELIUS WAY	0.148	17.04	Res	17.04
119-1750-009-0000	2907 CORNELIUS WAY	0.156	17.04	Res	17.04
119-1750-010-0000	2903 CORNELIUS WAY	0.155	17.04	Res	17.04
119-1750-011-0000	2829 CORNELIUS WAY	0.155	17.04	Res	17.04
119-1750-012-0000	2825 CORNELIUS WAY	0.155	17.04	Res	17.04
119-1750-013-0000	2817 CORNELIUS WAY	0.155	17.04	Res	17.04
119-1750-014-0000	2813 CORNELIUS WAY	0.155	17.04	Res	17.04
119-1750-015-0000	2809 CORNELIUS WAY	0.155	17.04	Res	17.04
119-1750-016-0000	2801 CORNELIUS WAY	0.153	17.04	Res	17.04
119-1750-017-0000	2731 CORNELIUS WAY	0.150	17.04	Res	17.04
119-1750-018-0000	2727 CORNELIUS WAY	0.158	17.04	Res	17.04

Slight variances may occur due to rounding

City of Elk Grove
Laguna West Service Area (formerly CSA 5)
Final Billing Detail Report for Fiscal Year 2026/27

APN	Site Address	Acreage	Rate	Zone	Levy Total
119-1750-019-0000	2721 CORNELIUS WAY	0.215	17.04	Res	17.04
119-1750-020-0000	2720 BUCKMINSTER DR	0.279	17.04	Res	17.04
119-1750-021-0000	2716 BUCKMINSTER DR	0.222	17.04	Res	17.04
119-1750-022-0000	2712 BUCKMINSTER DR	0.223	17.04	Res	17.04
119-1750-023-0000	2708 BUCKMINSTER DR	0.218	17.04	Res	17.04
119-1750-024-0000	2704 BUCKMINSTER DR	0.216	17.04	Res	17.04
119-1750-025-0000	2700 BUCKMINSTER DR	0.258	17.04	Res	17.04
119-1750-026-0000	9308 BOOTHWYN WAY	0.137	17.04	Res	17.04
119-1750-027-0000	9312 BOOTHWYN WAY	0.137	17.04	Res	17.04
119-1750-028-0000	9316 BOOTHWYN WAY	0.143	17.04	Res	17.04
119-1750-029-0000	2808 CORNELIUS WAY	0.157	17.04	Res	17.04
119-1750-030-0000	2812 CORNELIUS WAY	0.154	17.04	Res	17.04
119-1750-031-0000	2816 CORNELIUS WAY	0.159	17.04	Res	17.04
119-1750-032-0000	2822 CORNELIUS WAY	0.157	17.04	Res	17.04
119-1750-033-0000	2828 CORNELIUS WAY	0.156	17.04	Res	17.04
119-1750-034-0000	2900 CORNELIUS WAY	0.161	17.04	Res	17.04
119-1750-035-0000	2904 CORNELIUS WAY	0.161	17.04	Res	17.04
119-1750-036-0000	2908 CORNELIUS WAY	0.155	17.04	Res	17.04
119-1750-037-0000	2912 CORNELIUS WAY	0.154	17.04	Res	17.04
119-1750-038-0000	2916 CORNELIUS WAY	0.158	17.04	Res	17.04
119-1750-039-0000	2920 CORNELIUS WAY	0.158	17.04	Res	17.04
119-1750-040-0000	2924 CORNELIUS WAY	0.160	17.04	Res	17.04
119-1750-041-0000	2928 CORNELIUS WAY	0.157	17.04	Res	17.04
119-1750-042-0000	2932 CORNELIUS WAY	0.188	17.04	Res	17.04
119-1760-001-0000	9286 MONMOUTH CT	0.278	17.04	Res	17.04
119-1760-002-0000	9282 MONMOUTH CT	0.232	17.04	Res	17.04
119-1760-003-0000	9278 MONMOUTH CT	0.243	17.04	Res	17.04
119-1760-004-0000	9274 MONMOUTH CT	0.322	17.04	Res	17.04
119-1760-005-0000	9275 MONMOUTH CT	0.322	17.04	Res	17.04
119-1760-006-0000	9279 MONMOUTH CT	0.240	17.04	Res	17.04
119-1760-007-0000	9283 MONMOUTH CT	0.285	17.04	Res	17.04
119-1760-008-0000	9287 MONMOUTH CT	0.311	17.04	Res	17.04
119-1760-009-0000	9284 BAY HEAD CT	0.320	17.04	Res	17.04
119-1760-010-0000	9280 BAY HEAD CT	0.266	17.04	Res	17.04
119-1760-011-0000	9276 BAY HEAD CT	0.326	17.04	Res	17.04
119-1760-012-0000	9272 BAY HEAD CT	0.360	17.04	Res	17.04
119-1760-013-0000	9273 BAY HEAD CT	0.393	17.04	Res	17.04
119-1760-014-0000	9277 BAY HEAD CT	0.258	17.04	Res	17.04
119-1760-015-0000	9281 BAY HEAD CT	0.282	17.04	Res	17.04
119-1760-016-0000	9285 BAY HEAD CT	0.386	17.04	Res	17.04
119-1760-017-0000	3008 BUCKMINSTER DR	0.246	17.04	Res	17.04
119-1760-018-0000	2912 BUCKMINSTER DR	0.251	17.04	Res	17.04

Slight variances may occur due to rounding

City of Elk Grove
Laguna West Service Area (formerly CSA 5)
Final Billing Detail Report for Fiscal Year 2026/27

APN	Site Address	Acreage	Rate	Zone	Levy Total
119-1760-019-0000	2908 BUCKMINSTER DR	0.230	17.04	Res	17.04
119-1760-020-0000	2904 BUCKMINSTER DR	0.200	17.04	Res	17.04
119-1760-021-0000	2900 BUCKMINSTER DR	0.224	17.04	Res	17.04
119-1760-022-0000	2828 BUCKMINSTER DR	0.215	17.04	Res	17.04
119-1760-023-0000	2824 BUCKMINSTER DR	0.233	17.04	Res	17.04
119-1760-024-0000	2820 BUCKMINSTER DR	0.249	17.04	Res	17.04
119-1760-025-0000	2816 BUCKMINSTER DR	0.257	17.04	Res	17.04
119-1760-026-0000	2812 BUCKMINSTER DR	0.256	17.04	Res	17.04
119-1760-027-0000	2808 BUCKMINSTER DR	0.246	17.04	Res	17.04
119-1760-028-0000	2804 BUCKMINSTER DR	0.239	17.04	Res	17.04
119-1760-029-0000	2800 BUCKMINSTER DR	0.258	17.04	Res	17.04
119-1770-001-0000	9364 AMEN WAY	0.158	17.04	Res	17.04
119-1770-002-0000	9368 AMEN WAY	0.126	17.04	Res	17.04
119-1770-003-0000	9372 AMEN WAY	0.127	17.04	Res	17.04
119-1770-004-0000	9376 AMEN WAY	0.140	17.04	Res	17.04
119-1770-005-0000	9380 AMEN WAY	0.175	17.04	Res	17.04
119-1770-006-0000	9299 BENNOEL CT	0.134	17.04	Res	17.04
119-1770-007-0000	9298 BENNOEL CT	0.138	17.04	Res	17.04
119-1770-008-0000	9302 BENNOEL CT	0.138	17.04	Res	17.04
119-1770-009-0000	9306 BENNOEL CT	0.138	17.04	Res	17.04
119-1770-010-0000	9310 BENNOEL WAY	0.138	17.04	Res	17.04
119-1770-011-0000	9314 BENNOEL WAY	0.138	17.04	Res	17.04
119-1770-012-0000	9318 BENNOEL WAY	0.141	17.04	Res	17.04
119-1770-013-0000	9322 BENNOEL WAY	0.141	17.04	Res	17.04
119-1770-014-0000	9326 BENNOEL WAY	0.141	17.04	Res	17.04
119-1770-015-0000	9330 BENNOEL WAY	0.141	17.04	Res	17.04
119-1770-016-0000	9334 BENNOEL WAY	0.141	17.04	Res	17.04
119-1770-017-0000	9338 BENNOEL WAY	0.141	17.04	Res	17.04
119-1770-018-0000	9342 BENNOEL WAY	0.141	17.04	Res	17.04
119-1770-019-0000	9346 BENNOEL WAY	0.141	17.04	Res	17.04
119-1770-020-0000	9350 BENNOEL WAY	0.141	17.04	Res	17.04
119-1770-021-0000	9354 BENNOEL WAY	0.141	17.04	Res	17.04
119-1770-022-0000	9358 BENNOEL WAY	0.141	17.04	Res	17.04
119-1770-023-0000	9362 BENNOEL WAY	0.141	17.04	Res	17.04
119-1770-024-0000	9366 BENNOEL WAY	0.141	17.04	Res	17.04
119-1770-025-0000	9370 BENNOEL WAY	0.136	17.04	Res	17.04
119-1770-026-0000	9374 BENNOEL WAY	0.199	17.04	Res	17.04
119-1770-027-0000	9378 BENNOEL WAY	0.217	17.04	Res	17.04
119-1770-028-0000	9382 BENNOEL WAY	0.132	17.04	Res	17.04
119-1770-029-0000	9386 BENNOEL WAY	0.120	17.04	Res	17.04
119-1770-030-0000	9390 BENNOEL WAY	0.120	17.04	Res	17.04
119-1770-031-0000	9394 BENNOEL WAY	0.120	17.04	Res	17.04

Slight variances may occur due to rounding

City of Elk Grove
Laguna West Service Area (formerly CSA 5)
Final Billing Detail Report for Fiscal Year 2026/27

APN	Site Address	Acreage	Rate	Zone	Levy Total
119-1770-032-0000	9398 BENNOEL WAY	0.140	17.04	Res	17.04
119-1770-033-0000	9399 BENNOEL WAY	0.164	17.04	Res	17.04
119-1770-034-0000	9395 BENNOEL WAY	0.120	17.04	Res	17.04
119-1770-035-0000	9391 BENNOEL WAY	0.120	17.04	Res	17.04
119-1770-036-0000	9387 BENNOEL WAY	0.154	17.04	Res	17.04
119-1770-037-0000	9363 BENNOEL WAY	0.134	17.04	Res	17.04
119-1770-038-0000	9359 BENNOEL WAY	0.134	17.04	Res	17.04
119-1770-039-0000	9355 BENNOEL WAY	0.134	17.04	Res	17.04
119-1770-040-0000	9351 BENNOEL WAY	0.134	17.04	Res	17.04
119-1770-041-0000	9347 BENNOEL WAY	0.134	17.04	Res	17.04
119-1770-042-0000	9343 BENNOEL WAY	0.134	17.04	Res	17.04
119-1770-043-0000	9339 BENNOEL WAY	0.134	17.04	Res	17.04
119-1770-044-0000	9335 BENNOEL WAY	0.134	17.04	Res	17.04
119-1770-045-0000	9331 BENNOEL WAY	0.134	17.04	Res	17.04
119-1770-046-0000	9327 BENNOEL WAY	0.134	17.04	Res	17.04
119-1770-047-0000	9323 BENNOEL WAY	0.134	17.04	Res	17.04
119-1770-048-0000	9319 BENNOEL WAY	0.128	17.04	Res	17.04
119-1770-049-0000	9315 BENNOEL WAY	0.146	17.04	Res	17.04
119-1770-050-0000	9373 AMEN WAY	0.119	17.04	Res	17.04
119-1770-051-0000	9369 AMEN WAY	0.134	17.04	Res	17.04
119-1770-052-0000	9365 AMEN WAY	0.141	17.04	Res	17.04
119-1770-053-0000	2500 BABSON DR	0.171	17.04	Res	17.04
119-1770-054-0000	2504 BABSON DR	0.127	17.04	Res	17.04
119-1770-055-0000	2508 BABSON DR	0.127	17.04	Res	17.04
119-1770-056-0000	2512 BABSON DR	0.140	17.04	Res	17.04
119-1770-057-0000	9261 BENNOEL CT	0.160	17.04	Res	17.04
119-1770-058-0000	9269 BENNOEL CT	0.157	17.04	Res	17.04
119-1770-059-0000	9275 BENNOEL CT	0.136	17.04	Res	17.04
119-1770-060-0000	9295 BENNOEL CT	0.139	17.04	Res	17.04
119-1770-061-0000	9294 BENNOEL CT	0.134	17.04	Res	17.04
119-1770-062-0000	9290 BENNOEL CT	0.168	17.04	Res	17.04
119-1770-063-0000	9286 BENNOEL CT	0.206	17.04	Res	17.04
119-1770-064-0000	9282 BENNOEL CT	0.124	17.04	Res	17.04
119-1770-065-0000	9278 BENNOEL CT	0.117	17.04	Res	17.04
119-1770-066-0000	9274 BENNOEL CT	0.118	17.04	Res	17.04
119-1770-067-0000	9270 BENNOEL CT	0.134	17.04	Res	17.04
119-1770-068-0000	9266 BENNOEL CT	0.152	17.04	Res	17.04
119-1770-069-0000	9262 BENNOEL CT	0.142	17.04	Res	17.04
119-1770-070-0000	9258 BENNOEL CT	0.155	17.04	Res	17.04
119-1770-071-0000	9254 BENNOEL CT	0.197	17.04	Res	17.04
119-1780-012-0000	2704 BERTOLANI CIR	0.146	17.04	Res	17.04
119-1780-013-0000	2708 BERTOLANI CIR	0.174	17.04	Res	17.04

Slight variances may occur due to rounding

City of Elk Grove
Laguna West Service Area (formerly CSA 5)
Final Billing Detail Report for Fiscal Year 2026/27

APN	Site Address	Acreage	Rate	Zone	Levy Total
119-1780-014-0000	2712 BERTOLANI CIR	0.179	17.04	Res	17.04
119-1780-015-0000	2716 BERTOLANI CIR	0.129	17.04	Res	17.04
119-1780-016-0000	2720 BERTOLANI CIR	0.132	17.04	Res	17.04
119-1780-017-0000	2724 BERTOLANI CIR	0.140	17.04	Res	17.04
119-1780-018-0000	2728 BERTOLANI CIR	0.174	17.04	Res	17.04
119-1780-019-0000	2732 BERTOLANI CIR	0.182	17.04	Res	17.04
119-1780-020-0000	2800 BERTOLANI CIR	0.184	17.04	Res	17.04
119-1780-021-0000	2804 BERTOLANI CIR	0.182	17.04	Res	17.04
119-1780-022-0000	2808 BERTOLANI CIR	0.174	17.04	Res	17.04
119-1780-023-0000	2812 BERTOLANI CIR	0.140	17.04	Res	17.04
119-1780-024-0000	2816 BERTOLANI CIR	0.132	17.04	Res	17.04
119-1780-025-0000	2820 BERTOLANI CIR	0.129	17.04	Res	17.04
119-1780-026-0000	2824 BERTOLANI CIR	0.179	17.04	Res	17.04
119-1780-027-0000	2828 BERTOLANI CIR	0.174	17.04	Res	17.04
119-1780-028-0000	2832 BERTOLANI CIR	0.146	17.04	Res	17.04
119-1780-031-0000	2832 HINTON CIR	0.146	17.04	Res	17.04
119-1780-032-0000	2828 HINTON CIR	0.174	17.04	Res	17.04
119-1780-033-0000	2824 HINTON CIR	0.179	17.04	Res	17.04
119-1780-034-0000	2820 HINTON CIR	0.129	17.04	Res	17.04
119-1780-035-0000	2816 HINTON CIR	0.132	17.04	Res	17.04
119-1780-036-0000	2812 HINTON CIR	0.140	17.04	Res	17.04
119-1780-037-0000	2808 HINTON CIR	0.174	17.04	Res	17.04
119-1780-038-0000	2804 HINTON CIR	0.182	17.04	Res	17.04
119-1780-039-0000	2800 HINTON CIR	0.184	17.04	Res	17.04
119-1780-040-0000	2732 HINTON CIR	0.182	17.04	Res	17.04
119-1780-041-0000	2728 HINTON CIR	0.174	17.04	Res	17.04
119-1780-042-0000	2724 HINTON CIR	0.140	17.04	Res	17.04
119-1780-043-0000	2720 HINTON CIR	0.132	17.04	Res	17.04
119-1780-044-0000	2716 HINTON CIR	0.129	17.04	Res	17.04
119-1780-045-0000	2712 HINTON CIR	0.179	17.04	Res	17.04
119-1780-046-0000	2708 HINTON CIR	0.174	17.04	Res	17.04
119-1780-047-0000	2704 HINTON CIR	0.146	17.04	Res	17.04
119-1780-059-0000	2700 BERTOLANI CIR	0.156	17.04	Res	17.04
119-1780-060-0000	2715 BERTOLANI CIR	0.138	17.04	Res	17.04
119-1780-061-0000	2719 BERTOLANI CIR	0.119	17.04	Res	17.04
119-1780-062-0000	2723 BERTOLANI CIR	0.120	17.04	Res	17.04
119-1780-063-0000	2727 BERTOLANI CIR	0.131	17.04	Res	17.04
119-1780-064-0000	2731 BERTOLANI CIR	0.146	17.04	Res	17.04
119-1780-065-0000	2801 BERTOLANI CIR	0.146	17.04	Res	17.04
119-1780-066-0000	2805 BERTOLANI CIR	0.131	17.04	Res	17.04
119-1780-067-0000	2809 BERTOLANI CIR	0.120	17.04	Res	17.04
119-1780-068-0000	2815 BERTOLANI CIR	0.119	17.04	Res	17.04

Slight variances may occur due to rounding

City of Elk Grove
Laguna West Service Area (formerly CSA 5)
Final Billing Detail Report for Fiscal Year 2026/27

APN	Site Address	Acreage	Rate	Zone	Levy Total
119-1780-069-0000	2819 BERTOLANI CIR	0.138	17.04	Res	17.04
119-1780-070-0000	2836 BERTOLANI CIR	0.156	17.04	Res	17.04
119-1780-071-0000	2836 HINTON CIR	0.152	17.04	Res	17.04
119-1780-072-0000	2819 HINTON CIR	0.136	17.04	Res	17.04
119-1780-073-0000	2815 HINTON CIR	0.117	17.04	Res	17.04
119-1780-074-0000	2809 HINTON CIR	0.118	17.04	Res	17.04
119-1780-075-0000	2805 HINTON CIR	0.129	17.04	Res	17.04
119-1780-076-0000	2801 HINTON CIR	0.144	17.04	Res	17.04
119-1780-077-0000	2731 HINTON CIR	0.144	17.04	Res	17.04
119-1780-078-0000	2727 HINTON CIR	0.129	17.04	Res	17.04
119-1780-079-0000	2723 HINTON CIR	0.118	17.04	Res	17.04
119-1780-080-0000	2719 HINTON CIR	0.117	17.04	Res	17.04
119-1780-081-0000	2715 HINTON CIR	0.136	17.04	Res	17.04
119-1780-082-0000	2700 HINTON CIR	0.152	17.04	Res	17.04
119-1800-001-0000	9349 MAYBECK WAY	0.168	17.04	Res	17.04
119-1800-002-0000	9345 MAYBECK WAY	0.144	17.04	Res	17.04
119-1800-003-0000	9341 MAYBECK WAY	0.144	17.04	Res	17.04
119-1800-004-0000	9337 MAYBECK WAY	0.144	17.04	Res	17.04
119-1800-005-0000	9333 MAYBECK WAY	0.144	17.04	Res	17.04
119-1800-006-0000	9325 MAYBECK WAY	0.182	17.04	Res	17.04
119-1800-007-0000	9321 MAYBECK WAY	0.176	17.04	Res	17.04
119-1800-008-0000	9315 MAYBECK WAY	0.166	17.04	Res	17.04
119-1800-009-0000	9311 MAYBECK WAY	0.158	17.04	Res	17.04
119-1800-010-0000	9312 MAYBECK WAY	0.181	17.04	Res	17.04
119-1800-011-0000	9316 MAYBECK WAY	0.180	17.04	Res	17.04
119-1800-012-0000	9320 MAYBECK WAY	0.171	17.04	Res	17.04
119-1800-013-0000	9324 MAYBECK WAY	0.180	17.04	Res	17.04
119-1800-014-0000	9328 MAYBECK WAY	0.168	17.04	Res	17.04
119-1800-015-0000	9332 MAYBECK WAY	0.157	17.04	Res	17.04
119-1800-016-0000	9336 MAYBECK WAY	0.144	17.04	Res	17.04
119-1800-017-0000	9340 MAYBECK WAY	0.144	17.04	Res	17.04
119-1800-018-0000	9344 MAYBECK WAY	0.144	17.04	Res	17.04
119-1800-019-0000	9348 MAYBECK WAY	0.168	17.04	Res	17.04
119-1800-020-0000	9369 BOOTHWYN WAY	0.167	17.04	Res	17.04
119-1800-021-0000	9365 BOOTHWYN WAY	0.144	17.04	Res	17.04
119-1800-022-0000	9361 BOOTHWYN WAY	0.144	17.04	Res	17.04
119-1800-023-0000	9357 BOOTHWYN WAY	0.144	17.04	Res	17.04
119-1800-024-0000	9353 BOOTHWYN WAY	0.144	17.04	Res	17.04
119-1800-025-0000	9349 BOOTHWYN WAY	0.144	17.04	Res	17.04
119-1800-026-0000	9345 BOOTHWYN WAY	0.162	17.04	Res	17.04
119-1800-027-0000	9339 BOOTHWYN WAY	0.181	17.04	Res	17.04
119-1800-028-0000	9331 BOOTHWYN WAY	0.158	17.04	Res	17.04

Slight variances may occur due to rounding

City of Elk Grove
Laguna West Service Area (formerly CSA 5)
Final Billing Detail Report for Fiscal Year 2026/27

APN	Site Address	Acreage	Rate	Zone	Levy Total
119-1800-029-0000	9327 BOOTHWYN WAY	0.145	17.04	Res	17.04
119-1800-030-0000	9323 BOOTHWYN WAY	0.144	17.04	Res	17.04
119-1800-031-0000	9319 BOOTHWYN WAY	0.160	17.04	Res	17.04
119-1800-032-0000	9320 BOOTHWYN WAY	0.144	17.04	Res	17.04
119-1800-033-0000	9324 BOOTHWYN WAY	0.144	17.04	Res	17.04
119-1800-034-0000	9328 BOOTHWYN WAY	0.144	17.04	Res	17.04
119-1800-035-0000	9332 BOOTHWYN WAY	0.171	17.04	Res	17.04
119-1800-036-0000	9340 BOOTHWYN WAY	0.194	17.04	Res	17.04
119-1800-037-0000	9344 BOOTHWYN WAY	0.145	17.04	Res	17.04
119-1800-038-0000	9348 BOOTHWYN WAY	0.144	17.04	Res	17.04
119-1800-039-0000	9352 BOOTHWYN WAY	0.160	17.04	Res	17.04
119-1800-040-0000	2612 MARSHALYNN WAY	0.173	17.04	Res	17.04
119-1800-041-0000	2707 BABSON DR	0.174	17.04	Res	17.04
119-1800-042-0000	2600 WALDIE CT	0.178	17.04	Res	17.04
119-1800-043-0000	2604 WALDIE CT	0.144	17.04	Res	17.04
119-1800-044-0000	2608 WALDIE CT	0.144	17.04	Res	17.04
119-1800-045-0000	2612 WALDIE CT	0.191	17.04	Res	17.04
119-1800-046-0000	2616 WALDIE CT	0.279	17.04	Res	17.04
119-1800-047-0000	2620 WALDIE CT	0.167	17.04	Res	17.04
119-1800-048-0000	2624 WALDIE CT	0.158	17.04	Res	17.04
119-1800-049-0000	2628 WALDIE CT	0.194	17.04	Res	17.04
119-1800-050-0000	2629 WALDIE CT	0.193	17.04	Res	17.04
119-1800-051-0000	9301 W LAKE DR	0.171	17.04	Res	17.04
119-1800-052-0000	2601 WALDIE CT	0.178	17.04	Res	17.04
119-1800-053-0000	2605 WALDIE CT	0.171	17.04	Res	17.04
119-1800-054-0000	2609 WALDIE CT	0.184	17.04	Res	17.04
119-1820-001-0000	2421 W WINDRIM CT	0.268	17.04	Res	17.04
119-1820-002-0000	2417 W WINDRIM CT	0.229	17.04	Res	17.04
119-1820-003-0000	2413 W WINDRIM CT	0.219	17.04	Res	17.04
119-1820-004-0000	2409 W WINDRIM CT	0.328	17.04	Res	17.04
119-1820-005-0000	2408 W WINDRIM CT	0.323	17.04	Res	17.04
119-1820-006-0000	2412 W WINDRIM CT	0.246	17.04	Res	17.04
119-1820-007-0000	2416 W WINDRIM CT	0.204	17.04	Res	17.04
119-1820-008-0000	2420 W WINDRIM CT	0.218	17.04	Res	17.04
119-1820-009-0000	2421 W NEUTRA CT	0.232	17.04	Res	17.04
119-1820-010-0000	2417 W NEUTRA CT	0.207	17.04	Res	17.04
119-1820-011-0000	2413 W NEUTRA CT	0.357	17.04	Res	17.04
119-1820-012-0000	2409 W NEUTRA CT	0.388	17.04	Res	17.04
119-1820-013-0000	2412 W NEUTRA CT	0.287	17.04	Res	17.04
119-1820-014-0000	2416 W NEUTRA CT	0.252	17.04	Res	17.04
119-1820-018-0000	9208 MANASQUAN CT	0.256	17.04	Res	17.04

Slight variances may occur due to rounding

City of Elk Grove
Laguna West Service Area (formerly CSA 5)
Final Billing Detail Report for Fiscal Year 2026/27

APN	Site Address	Acreage	Rate	Zone	Levy Total
119-1820-019-0000	9212 MANASQUAN CT	0.328	17.04	Res	17.04
119-1820-020-0000	9213 MANASQUAN CT	0.328	17.04	Res	17.04
119-1820-021-0000	9209 MANASQUAN CT	0.264	17.04	Res	17.04
119-1820-025-0000	2512 NEUTRA WAY	0.239	17.04	Res	17.04
119-1820-026-0000	2516 NEUTRA WAY	0.239	17.04	Res	17.04
119-1820-030-0000	9212 BRIGANTINE CT	0.244	17.04	Res	17.04
119-1820-031-0000	9216 BRIGANTINE CT	0.328	17.04	Res	17.04
119-1820-032-0000	9217 BRIGANTINE CT	0.328	17.04	Res	17.04
119-1820-033-0000	9213 BRIGANTINE CT	0.280	17.04	Res	17.04
119-1820-034-0000	9209 BRIGANTINE CT	0.243	17.04	Res	17.04
119-1820-042-0000	2615 E NEUTRA CT	0.265	17.04	Res	17.04
119-1820-043-0000	2611 E NEUTRA CT	0.243	17.04	Res	17.04
119-1820-051-0000	2621 E WINDRIM CT	0.383	17.04	Res	17.04
119-1820-052-0000	2617 E WINDRIM CT	0.272	17.04	Res	17.04
119-1820-053-0000	2613 E WINDRIM CT	0.211	17.04	Res	17.04
119-1820-057-0000	2527 WINDRIM WAY	0.220	17.04	Res	17.04
119-1820-058-0000	2521 WINDRIM WAY	0.199	17.04	Res	17.04
119-1820-059-0000	2517 WINDRIM WAY	0.199	17.04	Res	17.04
119-1820-060-0000	2511 WINDRIM WAY	0.199	17.04	Res	17.04
119-1820-061-0000	2507 WINDRIM WAY	0.201	17.04	Res	17.04
119-1820-062-0000	9149 TRAINOR WAY	0.198	17.04	Res	17.04
119-1820-063-0000	9153 TRAINOR WAY	0.212	17.04	Res	17.04
119-1820-064-0000	2500 WINDRIM WAY	0.221	17.04	Res	17.04
119-1820-079-0000	2427 NEUTRA WAY	0.216	17.04	Res	17.04
119-1820-081-0000	2420 W NEUTRA CT	0.194	17.04	Res	17.04
119-1820-082-0000	2426 NEUTRA WAY	0.219	17.04	Res	17.04
119-1820-083-0000	9204 MANASQUAN CT	0.274	17.04	Res	17.04
119-1820-084-0000	9205 MANASQUAN CT	0.251	17.04	Res	17.04
119-1820-085-0000	2504 NEUTRA WAY	0.235	17.04	Res	17.04
119-1820-086-0000	2508 NEUTRA WAY	0.211	17.04	Res	17.04
119-1820-087-0000	2520 NEUTRA WAY	0.190	17.04	Res	17.04
119-1820-088-0000	2524 NEUTRA WAY	0.228	17.04	Res	17.04
119-1820-089-0000	9208 BRIGANTINE CT	0.251	17.04	Res	17.04
119-1820-090-0000	9205 BRIGANTINE CT	0.241	17.04	Res	17.04
119-1820-091-0000	9201 BRIGANTINE CT	0.231	17.04	Res	17.04
119-1820-092-0000	2606 E NEUTRA CT	0.271	17.04	Res	17.04
119-1820-093-0000	2610 E NEUTRA CT	0.270	17.04	Res	17.04
119-1820-094-0000	2614 E NEUTRA CT	0.266	17.04	Res	17.04
119-1820-095-0000	2618 E NEUTRA CT	0.362	17.04	Res	17.04
119-1820-096-0000	2619 E NEUTRA CT	0.342	17.04	Res	17.04
119-1820-097-0000	2607 E NEUTRA CT	0.223	17.04	Res	17.04
119-1820-098-0000	2603 E NEUTRA CT	0.255	17.04	Res	17.04

Slight variances may occur due to rounding

City of Elk Grove
Laguna West Service Area (formerly CSA 5)
Final Billing Detail Report for Fiscal Year 2026/27

APN	Site Address	Acreage	Rate	Zone	Levy Total
119-1820-099-0000	2604 E WINDRIM CT	0.245	17.04	Res	17.04
119-1820-100-0000	2608 E WINDRIM CT	0.195	17.04	Res	17.04
119-1820-101-0000	2612 E WINDRIM CT	0.203	17.04	Res	17.04
119-1820-102-0000	2616 E WINDRIM CT	0.291	17.04	Res	17.04
119-1820-103-0000	2620 E WINDRIM CT	0.306	17.04	Res	17.04
119-1820-104-0000	2609 E WINDRIM CT	0.207	17.04	Res	17.04
119-1820-105-0000	2605 E WINDRIM CT	0.205	17.04	Res	17.04
119-1820-106-0000	2601 E WINDRIM CT	0.240	17.04	Res	17.04
119-1820-107-0000	2504 WINDRIM WAY	0.197	17.04	Res	17.04
119-1820-108-0000	2508 WINDRIM WAY	0.200	17.04	Res	17.04
119-1820-109-0000	2512 WINDRIM WAY	0.203	17.04	Res	17.04
119-1820-110-0000	2516 WINDRIM WAY	0.203	17.04	Res	17.04
119-1820-111-0000	2520 WINDRIM WAY	0.212	17.04	Res	17.04
119-1820-112-0000	9160 SIPLER WAY	0.201	17.04	Res	17.04
119-1820-113-0000	9164 SIPLER WAY	0.187	17.04	Res	17.04
119-1820-114-0000	9168 SIPLER WAY	0.197	17.04	Res	17.04
119-1820-115-0000	2523 NEUTRA WAY	0.191	17.04	Res	17.04
119-1820-116-0000	2519 NEUTRA WAY	0.198	17.04	Res	17.04
119-1820-117-0000	2515 NEUTRA WAY	0.189	17.04	Res	17.04
119-1820-118-0000	2511 NEUTRA WAY	0.198	17.04	Res	17.04
119-1820-119-0000	2507 NEUTRA WAY	0.185	17.04	Res	17.04
119-1820-120-0000	2503 NEUTRA WAY	0.196	17.04	Res	17.04
119-1830-001-0000	2309 GALEN DR	0.127	17.04	Res	17.04
119-1830-002-0000	2305 GALEN DR	0.110	17.04	Res	17.04
119-1830-003-0000	2301 GALEN DR	0.131	17.04	Res	17.04
119-1830-004-0000	2233 GALEN DR	0.136	17.04	Res	17.04
119-1830-005-0000	2225 GALEN DR	0.125	17.04	Res	17.04
119-1830-006-0000	2221 GALEN DR	0.111	17.04	Res	17.04
119-1830-007-0000	2217 GALEN DR	0.123	17.04	Res	17.04
119-1830-008-0000	2213 GALEN DR	0.111	17.04	Res	17.04
119-1830-009-0000	2209 GALEN DR	0.111	17.04	Res	17.04
119-1830-010-0000	2205 GALEN DR	0.123	17.04	Res	17.04
119-1830-011-0000	2201 GALEN DR	0.111	17.04	Res	17.04
119-1830-012-0000	2133 GALEN DR	0.111	17.04	Res	17.04
119-1830-013-0000	2129 GALEN DR	0.123	17.04	Res	17.04
119-1830-014-0000	2125 GALEN DR	0.111	17.04	Res	17.04
119-1830-015-0000	2121 GALEN DR	0.115	17.04	Res	17.04
119-1830-016-0000	2117 GALEN DR	0.157	17.04	Res	17.04
119-1830-017-0000	1917 YARNELL WAY	0.108	17.04	Res	17.04
119-1830-018-0000	1913 YARNELL WAY	0.108	17.04	Res	17.04
119-1830-019-0000	1909 YARNELL WAY	0.108	17.04	Res	17.04
119-1830-020-0000	1905 YARNELL WAY	0.108	17.04	Res	17.04

Slight variances may occur due to rounding

City of Elk Grove
Laguna West Service Area (formerly CSA 5)
Final Billing Detail Report for Fiscal Year 2026/27

APN	Site Address	Acreage	Rate	Zone	Levy Total
119-1830-021-0000	1901 YARNELL WAY	0.108	17.04	Res	17.04
119-1830-022-0000	9523 CANMOOR CIR	0.108	17.04	Res	17.04
119-1830-023-0000	9517 CANMOOR CIR	0.108	17.04	Res	17.04
119-1830-024-0000	9513 CANMOOR CIR	0.108	17.04	Res	17.04
119-1830-025-0000	9509 CANMOOR CIR	0.109	17.04	Res	17.04
119-1830-026-0000	2116 GALEN DR	0.137	17.04	Res	17.04
119-1830-027-0000	2120 GALEN DR	0.111	17.04	Res	17.04
119-1830-028-0000	2124 GALEN DR	0.111	17.04	Res	17.04
119-1830-029-0000	2128 GALEN DR	0.111	17.04	Res	17.04
119-1830-030-0000	2132 GALEN DR	0.111	17.04	Res	17.04
119-1830-031-0000	2200 GALEN DR	0.111	17.04	Res	17.04
119-1830-032-0000	2204 GALEN DR	0.111	17.04	Res	17.04
119-1830-033-0000	2208 GALEN DR	0.111	17.04	Res	17.04
119-1830-034-0000	2212 GALEN DR	0.111	17.04	Res	17.04
119-1830-035-0000	2216 GALEN DR	0.111	17.04	Res	17.04
119-1830-036-0000	2220 GALEN DR	0.111	17.04	Res	17.04
119-1830-037-0000	2224 GALEN DR	0.111	17.04	Res	17.04
119-1830-038-0000	2228 GALEN DR	0.121	17.04	Res	17.04
119-1830-039-0000	2232 GALEN DR	0.124	17.04	Res	17.04
119-1830-040-0000	2300 GALEN DR	0.119	17.04	Res	17.04
119-1830-041-0000	9380 CANMOOR CIR	0.150	17.04	Res	17.04
119-1830-042-0000	9384 CANMOOR CIR	0.113	17.04	Res	17.04
119-1830-043-0000	9388 CANMOOR CIR	0.114	17.04	Res	17.04
119-1830-044-0000	9396 CANMOOR CIR	0.113	17.04	Res	17.04
119-1830-045-0000	9400 CANMOOR CIR	0.171	17.04	Res	17.04
119-1830-046-0000	9432 CANMOOR CIR	0.145	17.04	Res	17.04
119-1830-047-0000	9429 CANMOOR CIR	0.113	17.04	Res	17.04
119-1830-048-0000	9425 CANMOOR CIR	0.113	17.04	Res	17.04
119-1830-049-0000	9421 CANMOOR CIR	0.113	17.04	Res	17.04
119-1830-050-0000	9417 CANMOOR CIR	0.136	17.04	Res	17.04
119-1830-051-0000	9413 CANMOOR CIR	0.237	17.04	Res	17.04
119-1830-052-0000	9409 CANMOOR CIR	0.238	17.04	Res	17.04
119-1830-053-0000	9405 CANMOOR CIR	0.135	17.04	Res	17.04
119-1830-054-0000	9401 CANMOOR CIR	0.112	17.04	Res	17.04
119-1830-055-0000	9397 CANMOOR CIR	0.109	17.04	Res	17.04
119-1830-056-0000	9393 CANMOOR CIR	0.108	17.04	Res	17.04
119-1830-057-0000	9389 CANMOOR CIR	0.108	17.04	Res	17.04
119-1830-058-0000	9385 CANMOOR CIR	0.108	17.04	Res	17.04
119-1830-059-0000	9381 CANMOOR CIR	0.119	17.04	Res	17.04
119-1830-060-0000	9490 CANMOOR CIR	0.152	17.04	Res	17.04
119-1830-061-0000	9484 CANMOOR CIR	0.111	17.04	Res	17.04
119-1830-062-0000	9480 CANMOOR CIR	0.111	17.04	Res	17.04

Slight variances may occur due to rounding

City of Elk Grove
Laguna West Service Area (formerly CSA 5)
Final Billing Detail Report for Fiscal Year 2026/27

APN	Site Address	Acreage	Rate	Zone	Levy Total
119-1830-063-0000	9476 CANMOOR CIR	0.111	17.04	Res	17.04
119-1830-064-0000	9472 CANMOOR CIR	0.111	17.04	Res	17.04
119-1830-065-0000	9468 CANMOOR CIR	0.111	17.04	Res	17.04
119-1830-066-0000	9464 CANMOOR CIR	0.111	17.04	Res	17.04
119-1830-067-0000	9460 CANMOOR CIR	0.111	17.04	Res	17.04
119-1830-068-0000	9456 CANMOOR CIR	0.111	17.04	Res	17.04
119-1830-069-0000	9452 CANMOOR CIR	0.111	17.04	Res	17.04
119-1830-070-0000	9448 CANMOOR CIR	0.111	17.04	Res	17.04
119-1830-071-0000	9444 CANMOOR CIR	0.111	17.04	Res	17.04
119-1830-072-0000	9440 CANMOOR CIR	0.111	17.04	Res	17.04
119-1830-073-0000	9436 CANMOOR CIR	0.115	17.04	Res	17.04
119-1830-074-0000	9433 CANMOOR CIR	0.113	17.04	Res	17.04
119-1830-075-0000	9437 CANMOOR CIR	0.113	17.04	Res	17.04
119-1830-076-0000	9441 CANMOOR CIR	0.113	17.04	Res	17.04
119-1830-077-0000	9445 CANMOOR CIR	0.113	17.04	Res	17.04
119-1830-078-0000	9449 CANMOOR CIR	0.113	17.04	Res	17.04
119-1830-079-0000	9453 CANMOOR CIR	0.113	17.04	Res	17.04
119-1830-080-0000	9457 CANMOOR CIR	0.113	17.04	Res	17.04
119-1830-081-0000	9463 CANMOOR CIR	0.113	17.04	Res	17.04
119-1830-082-0000	9467 CANMOOR CIR	0.113	17.04	Res	17.04
119-1830-083-0000	9471 CANMOOR CIR	0.113	17.04	Res	17.04
119-1830-084-0000	9475 CANMOOR CIR	0.113	17.04	Res	17.04
119-1830-085-0000	9479 CANMOOR CIR	0.113	17.04	Res	17.04
119-1830-086-0000	9483 CANMOOR CIR	0.113	17.04	Res	17.04
119-1830-087-0000	9487 CANMOOR CIR	0.113	17.04	Res	17.04
119-1830-088-0000	9491 CANMOOR CIR	0.121	17.04	Res	17.04
119-1830-089-0000	9495 CANMOOR CIR	0.191	17.04	Res	17.04
119-1830-090-0000	9501 CANMOOR CIR	0.160	17.04	Res	17.04
119-1830-091-0000	9505 CANMOOR CIR	0.108	17.04	Res	17.04
119-1850-001-0000	2304 BASTONA DR	0.132	17.04	Res	17.04
119-1850-002-0000	2300 BASTONA DR	0.157	17.04	Res	17.04
119-1850-003-0000	2232 BASTONA DR	0.158	17.04	Res	17.04
119-1850-004-0000	2228 BASTONA DR	0.144	17.04	Res	17.04
119-1850-005-0000	2224 BASTONA DR	0.134	17.04	Res	17.04
119-1850-006-0000	2220 BASTONA DR	0.132	17.04	Res	17.04
119-1850-007-0000	2216 BASTONA DR	0.132	17.04	Res	17.04
119-1850-008-0000	2212 BASTONA DR	0.132	17.04	Res	17.04
119-1850-009-0000	2208 BASTONA DR	0.132	17.04	Res	17.04
119-1850-010-0000	2204 BASTONA DR	0.132	17.04	Res	17.04
119-1850-011-0000	2200 BASTONA DR	0.132	17.04	Res	17.04
119-1850-012-0000	2132 BASTONA DR	0.132	17.04	Res	17.04
119-1850-013-0000	2128 BASTONA DR	0.132	17.04	Res	17.04

Slight variances may occur due to rounding

City of Elk Grove
Laguna West Service Area (formerly CSA 5)
Final Billing Detail Report for Fiscal Year 2026/27

APN	Site Address	Acreage	Rate	Zone	Levy Total
119-1850-014-0000	9288 HERBON WAY	0.152	17.04	Res	17.04
119-1850-015-0000	9284 HERBON WAY	0.132	17.04	Res	17.04
119-1850-016-0000	9280 HERBON WAY	0.132	17.04	Res	17.04
119-1850-017-0000	9276 HERBON WAY	0.132	17.04	Res	17.04
119-1850-018-0000	9272 HERBON WAY	0.132	17.04	Res	17.04
119-1850-019-0000	9268 HERBON WAY	0.132	17.04	Res	17.04
119-1850-020-0000	9264 HERBON WAY	0.132	17.04	Res	17.04
119-1850-021-0000	9260 HERBON WAY	0.132	17.04	Res	17.04
119-1850-022-0000	9256 HERBON WAY	0.132	17.04	Res	17.04
119-1850-023-0000	9252 HERBON WAY	0.132	17.04	Res	17.04
119-1850-024-0000	9248 HERBON WAY	0.132	17.04	Res	17.04
119-1850-025-0000	9244 HERBON WAY	0.133	17.04	Res	17.04
119-1850-026-0000	1829 BASTONA DR	0.201	17.04	Res	17.04
119-1850-027-0000	1833 BASTONA DR	0.167	17.04	Res	17.04
119-1850-028-0000	9249 HERBON WAY	0.187	17.04	Res	17.04
119-1850-029-0000	9253 HERBON WAY	0.147	17.04	Res	17.04
119-1850-030-0000	9257 HERBON WAY	0.137	17.04	Res	17.04
119-1850-031-0000	9261 HERBON WAY	0.132	17.04	Res	17.04
119-1850-032-0000	9265 HERBON WAY	0.132	17.04	Res	17.04
119-1850-033-0000	9269 HERBON WAY	0.132	17.04	Res	17.04
119-1850-034-0000	9273 HERBON WAY	0.132	17.04	Res	17.04
119-1850-035-0000	9277 HERBON WAY	0.132	17.04	Res	17.04
119-1850-036-0000	9281 HERBON WAY	0.132	17.04	Res	17.04
119-1850-037-0000	9285 HERBON WAY	0.147	17.04	Res	17.04
119-1850-038-0000	9289 HERBON WAY	0.179	17.04	Res	17.04
119-1850-039-0000	1701 BASTONA DR	0.176	17.04	Res	17.04
119-1850-040-0000	1705 BASTONA DR	0.132	17.04	Res	17.04
119-1850-041-0000	1709 BASTONA DR	0.132	17.04	Res	17.04
119-1850-042-0000	1713 BASTONA DR	0.132	17.04	Res	17.04
119-1850-043-0000	1717 BASTONA DR	0.132	17.04	Res	17.04
119-1850-044-0000	1721 BASTONA DR	0.132	17.04	Res	17.04
119-1850-045-0000	1725 BASTONA DR	0.132	17.04	Res	17.04
119-1850-046-0000	1729 BASTONA DR	0.134	17.04	Res	17.04
119-1850-047-0000	1733 BASTONA DR	0.150	17.04	Res	17.04
119-1850-048-0000	1737 BASTONA DR	0.147	17.04	Res	17.04
119-1850-049-0000	1801 BASTONA DR	0.167	17.04	Res	17.04
119-1850-050-0000	1809 BASTONA DR	0.163	17.04	Res	17.04
119-1850-051-0000	1817 BASTONA DR	0.162	17.04	Res	17.04
119-1850-052-0000	1821 BASTONA DR	0.166	17.04	Res	17.04
119-1850-053-0000	1836 BASTONA DR	0.132	17.04	Res	17.04
119-1850-054-0000	1832 BASTONA DR	0.154	17.04	Res	17.04
119-1850-055-0000	1828 BASTONA DR	0.143	17.04	Res	17.04

Slight variances may occur due to rounding

City of Elk Grove
Laguna West Service Area (formerly CSA 5)
Final Billing Detail Report for Fiscal Year 2026/27

APN	Site Address	Acreage	Rate	Zone	Levy Total
119-1850-056-0000	1824 BASTONA DR	0.140	17.04	Res	17.04
119-1850-057-0000	1820 BASTONA DR	0.181	17.04	Res	17.04
119-1850-058-0000	1816 BASTONA DR	0.179	17.04	Res	17.04
119-1850-059-0000	1812 BASTONA DR	0.187	17.04	Res	17.04
119-1850-060-0000	1808 BASTONA DR	0.163	17.04	Res	17.04
119-1850-061-0000	1804 BASTONA DR	0.141	17.04	Res	17.04
119-1850-062-0000	1800 BASTONA DR	0.177	17.04	Res	17.04
119-1850-063-0000	1736 BASTONA DR	0.252	17.04	Res	17.04
119-1860-001-0000	2124 BASTONA DR	0.132	17.04	Res	17.04
119-1860-002-0000	2120 BASTONA DR	0.141	17.04	Res	17.04
119-1860-003-0000	2116 BASTONA DR	0.227	17.04	Res	17.04
119-1860-004-0000	2112 BASTONA DR	0.191	17.04	Res	17.04
119-1860-005-0000	2108 BASTONA DR	0.127	17.04	Res	17.04
119-1860-006-0000	2104 BASTONA DR	0.127	17.04	Res	17.04
119-1860-007-0000	2100 BASTONA DR	0.127	17.04	Res	17.04
119-1860-008-0000	2032 BASTONA DR	0.127	17.04	Res	17.04
119-1860-009-0000	2028 BASTONA DR	0.127	17.04	Res	17.04
119-1860-010-0000	2024 BASTONA DR	0.127	17.04	Res	17.04
119-1860-011-0000	2020 BASTONA DR	0.127	17.04	Res	17.04
119-1860-012-0000	2016 BASTONA DR	0.127	17.04	Res	17.04
119-1860-013-0000	2012 BASTONA DR	0.127	17.04	Res	17.04
119-1860-014-0000	2008 BASTONA DR	0.127	17.04	Res	17.04
119-1860-015-0000	2004 BASTONA DR	0.127	17.04	Res	17.04
119-1860-016-0000	2000 BASTONA DR	0.127	17.04	Res	17.04
119-1860-017-0000	1932 BASTONA DR	0.127	17.04	Res	17.04
119-1860-018-0000	1928 BASTONA DR	0.127	17.04	Res	17.04
119-1860-019-0000	1924 BASTONA DR	0.133	17.04	Res	17.04
119-1860-020-0000	1920 BASTONA DR	0.149	17.04	Res	17.04
119-1860-021-0000	1916 BASTONA DR	0.269	17.04	Res	17.04
119-1860-022-0000	1912 BASTONA DR	0.197	17.04	Res	17.04
119-1860-023-0000	1908 BASTONA DR	0.184	17.04	Res	17.04
119-1860-024-0000	1904 BASTONA DR	0.191	17.04	Res	17.04
119-1860-025-0000	1900 BASTONA DR	0.163	17.04	Res	17.04
119-1860-026-0000	1921 BASTONA DR	0.197	17.04	Res	17.04
119-1860-027-0000	1929 BASTONA DR	0.132	17.04	Res	17.04
119-1860-028-0000	1933 BASTONA DR	0.132	17.04	Res	17.04
119-1860-029-0000	2001 BASTONA DR	0.139	17.04	Res	17.04
119-1860-030-0000	2005 BASTONA DR	0.132	17.04	Res	17.04
119-1860-031-0000	2009 BASTONA DR	0.132	17.04	Res	17.04
119-1860-032-0000	2013 BASTONA DR	0.132	17.04	Res	17.04
119-1860-033-0000	2017 BASTONA DR	0.132	17.04	Res	17.04
119-1860-034-0000	2021 BASTONA DR	0.132	17.04	Res	17.04

Slight variances may occur due to rounding

City of Elk Grove
Laguna West Service Area (formerly CSA 5)
Final Billing Detail Report for Fiscal Year 2026/27

APN	Site Address	Acreage	Rate	Zone	Levy Total
119-1860-035-0000	2025 BASTONA DR	0.132	17.04	Res	17.04
119-1860-036-0000	2029 BASTONA DR	0.132	17.04	Res	17.04
119-1860-037-0000	2033 BASTONA DR	0.132	17.04	Res	17.04
119-1860-038-0000	2101 BASTONA DR	0.132	17.04	Res	17.04
119-1860-039-0000	2105 BASTONA DR	0.132	17.04	Res	17.04
119-1860-040-0000	2109 BASTONA DR	0.180	17.04	Res	17.04
119-1890-001-0000	9377 LA TONIS WAY	0.162	17.04	Res	17.04
119-1890-002-0000	9373 LA TONIS WAY	0.130	17.04	Res	17.04
119-1890-003-0000	9369 LA TONIS WAY	0.124	17.04	Res	17.04
119-1890-004-0000	9365 LA TONIS WAY	0.120	17.04	Res	17.04
119-1890-005-0000	9361 LA TONIS WAY	0.120	17.04	Res	17.04
119-1890-006-0000	9357 LA TONIS WAY	0.120	17.04	Res	17.04
119-1890-007-0000	9353 LA TONIS WAY	0.120	17.04	Res	17.04
119-1890-008-0000	9349 LA TONIS WAY	0.120	17.04	Res	17.04
119-1890-009-0000	9345 LA TONIS WAY	0.120	17.04	Res	17.04
119-1890-010-0000	9341 LA TONIS WAY	0.120	17.04	Res	17.04
119-1890-011-0000	9337 LA TONIS WAY	0.120	17.04	Res	17.04
119-1890-012-0000	9333 LA TONIS WAY	0.120	17.04	Res	17.04
119-1890-013-0000	9329 LA TONIS WAY	0.120	17.04	Res	17.04
119-1890-014-0000	9325 LA TONIS WAY	0.120	17.04	Res	17.04
119-1890-015-0000	9321 LA TONIS WAY	0.123	17.04	Res	17.04
119-1890-016-0000	9317 LA TONIS WAY	0.135	17.04	Res	17.04
119-1890-017-0000	2221 YARNELL WAY	0.140	17.04	Res	17.04
119-1890-018-0000	2217 YARNELL WAY	0.128	17.04	Res	17.04
119-1890-019-0000	2213 YARNELL WAY	0.124	17.04	Res	17.04
119-1890-020-0000	2209 YARNELL WAY	0.120	17.04	Res	17.04
119-1890-021-0000	2205 YARNELL WAY	0.120	17.04	Res	17.04
119-1890-022-0000	2201 YARNELL WAY	0.120	17.04	Res	17.04
119-1890-023-0000	2133 YARNELL WAY	0.120	17.04	Res	17.04
119-1890-024-0000	2129 YARNELL WAY	0.120	17.04	Res	17.04
119-1890-025-0000	2125 YARNELL WAY	0.120	17.04	Res	17.04
119-1890-026-0000	2121 YARNELL WAY	0.120	17.04	Res	17.04
119-1890-027-0000	2117 YARNELL WAY	0.120	17.04	Res	17.04
119-1890-028-0000	2113 YARNELL WAY	0.120	17.04	Res	17.04
119-1890-029-0000	2109 YARNELL WAY	0.121	17.04	Res	17.04
119-1890-030-0000	2105 YARNELL WAY	0.126	17.04	Res	17.04
119-1890-031-0000	2101 YARNELL WAY	0.179	17.04	Res	17.04
119-1890-032-0000	2029 YARNELL WAY	0.222	17.04	Res	17.04
119-1890-033-0000	2025 YARNELL WAY	0.138	17.04	Res	17.04
119-1890-034-0000	2021 YARNELL WAY	0.121	17.04	Res	17.04
119-1890-035-0000	2017 YARNELL WAY	0.120	17.04	Res	17.04
119-1890-036-0000	2013 YARNELL WAY	0.120	17.04	Res	17.04

Slight variances may occur due to rounding

City of Elk Grove
Laguna West Service Area (formerly CSA 5)
Final Billing Detail Report for Fiscal Year 2026/27

APN	Site Address	Acreage	Rate	Zone	Levy Total
119-1890-037-0000	2009 YARNELL WAY	0.120	17.04	Res	17.04
119-1890-038-0000	2005 YARNELL WAY	0.120	17.04	Res	17.04
119-1890-039-0000	2001 YARNELL WAY	0.120	17.04	Res	17.04
119-1890-040-0000	1933 YARNELL WAY	0.120	17.04	Res	17.04
119-1890-041-0000	1929 YARNELL WAY	0.120	17.04	Res	17.04
119-1890-042-0000	1925 YARNELL WAY	0.120	17.04	Res	17.04
119-1890-043-0000	1921 YARNELL WAY	0.120	17.04	Res	17.04
119-1890-044-0000	2104 YARNELL WAY	0.152	17.04	Res	17.04
119-1890-045-0000	2108 YARNELL WAY	0.120	17.04	Res	17.04
119-1890-046-0000	2112 YARNELL WAY	0.120	17.04	Res	17.04
119-1890-047-0000	2116 YARNELL WAY	0.120	17.04	Res	17.04
119-1890-048-0000	2120 YARNELL WAY	0.120	17.04	Res	17.04
119-1890-049-0000	2124 YARNELL WAY	0.120	17.04	Res	17.04
119-1890-050-0000	2128 YARNELL WAY	0.120	17.04	Res	17.04
119-1890-051-0000	2132 YARNELL WAY	0.120	17.04	Res	17.04
119-1890-052-0000	2200 YARNELL WAY	0.120	17.04	Res	17.04
119-1890-053-0000	2204 YARNELL WAY	0.120	17.04	Res	17.04
119-1890-054-0000	2208 YARNELL WAY	0.120	17.04	Res	17.04
119-1890-055-0000	2212 YARNELL WAY	0.127	17.04	Res	17.04
119-1890-056-0000	2216 YARNELL WAY	0.126	17.04	Res	17.04
119-1890-057-0000	2220 YARNELL WAY	0.141	17.04	Res	17.04
119-1890-058-0000	2225 HEGER WAY	0.147	17.04	Res	17.04
119-1890-059-0000	2221 HEGER WAY	0.118	17.04	Res	17.04
119-1890-060-0000	2217 HEGER WAY	0.133	17.04	Res	17.04
119-1890-061-0000	2213 HEGER WAY	0.120	17.04	Res	17.04
119-1890-062-0000	2209 HEGER WAY	0.120	17.04	Res	17.04
119-1890-063-0000	2205 HEGER WAY	0.120	17.04	Res	17.04
119-1890-064-0000	2201 HEGER WAY	0.120	17.04	Res	17.04
119-1890-065-0000	2133 HEGER WAY	0.120	17.04	Res	17.04
119-1890-066-0000	2129 HEGER WAY	0.120	17.04	Res	17.04
119-1890-067-0000	2125 HEGER WAY	0.120	17.04	Res	17.04
119-1890-068-0000	2121 HEGER WAY	0.120	17.04	Res	17.04
119-1890-069-0000	2117 HEGER WAY	0.125	17.04	Res	17.04
119-1890-070-0000	2113 HEGER WAY	0.129	17.04	Res	17.04
119-1890-071-0000	2109 HEGER WAY	0.169	17.04	Res	17.04
119-1890-072-0000	2108 HEGER WAY	0.165	17.04	Res	17.04
119-1890-073-0000	2112 HEGER WAY	0.135	17.04	Res	17.04
119-1890-074-0000	2116 HEGER WAY	0.121	17.04	Res	17.04
119-1890-075-0000	2120 HEGER WAY	0.120	17.04	Res	17.04
119-1890-076-0000	2124 HEGER WAY	0.120	17.04	Res	17.04
119-1890-077-0000	2128 HEGER WAY	0.120	17.04	Res	17.04
119-1890-078-0000	2132 HEGER WAY	0.120	17.04	Res	17.04

Slight variances may occur due to rounding

City of Elk Grove
Laguna West Service Area (formerly CSA 5)
Final Billing Detail Report for Fiscal Year 2026/27

APN	Site Address	Acreage	Rate	Zone	Levy Total
119-1890-079-0000	2200 HEGER WAY	0.120	17.04	Res	17.04
119-1890-080-0000	2204 HEGER WAY	0.120	17.04	Res	17.04
119-1890-081-0000	2208 HEGER WAY	0.120	17.04	Res	17.04
119-1890-082-0000	2212 HEGER WAY	0.126	17.04	Res	17.04
119-1890-083-0000	2216 HEGER WAY	0.130	17.04	Res	17.04
119-1890-084-0000	2220 HEGER WAY	0.131	17.04	Res	17.04
119-1890-085-0000	2224 HEGER WAY	0.147	17.04	Res	17.04
119-1890-086-0000	2229 CERMAK WAY	0.147	17.04	Res	17.04
119-1890-087-0000	2225 CERMAK WAY	0.129	17.04	Res	17.04
119-1890-088-0000	2217 CERMAK WAY	0.142	17.04	Res	17.04
119-1890-089-0000	2213 CERMAK WAY	0.129	17.04	Res	17.04
119-1890-090-0000	2209 CERMAK WAY	0.120	17.04	Res	17.04
119-1890-091-0000	2205 CERMAK WAY	0.120	17.04	Res	17.04
119-1890-092-0000	2201 CERMAK WAY	0.120	17.04	Res	17.04
119-1890-093-0000	2133 CERMAK WAY	0.120	17.04	Res	17.04
119-1890-094-0000	2129 CERMAK WAY	0.120	17.04	Res	17.04
119-1890-095-0000	2125 CERMAK WAY	0.120	17.04	Res	17.04
119-1890-096-0000	2121 CERMAK WAY	0.120	17.04	Res	17.04
119-1890-097-0000	2117 CERMAK WAY	0.132	17.04	Res	17.04
119-1890-098-0000	2113 CERMAK WAY	0.139	17.04	Res	17.04
119-1890-099-0000	2109 CERMAK WAY	0.169	17.04	Res	17.04
119-1890-100-0000	2108 CERMAK WAY	0.143	17.04	Res	17.04
119-1890-101-0000	2112 CERMAK WAY	0.127	17.04	Res	17.04
119-1890-102-0000	2116 CERMAK WAY	0.123	17.04	Res	17.04
119-1890-103-0000	2120 CERMAK WAY	0.123	17.04	Res	17.04
119-1890-104-0000	2124 CERMAK WAY	0.123	17.04	Res	17.04
119-1890-105-0000	2128 CERMAK WAY	0.123	17.04	Res	17.04
119-1890-106-0000	2132 CERMAK WAY	0.123	17.04	Res	17.04
119-1890-107-0000	2200 CERMAK WAY	0.123	17.04	Res	17.04
119-1890-108-0000	2204 CERMAK WAY	0.123	17.04	Res	17.04
119-1890-109-0000	2208 CERMAK WAY	0.123	17.04	Res	17.04
119-1890-110-0000	2212 CERMAK WAY	0.130	17.04	Res	17.04
119-1890-111-0000	2216 CERMAK WAY	0.132	17.04	Res	17.04
119-1890-112-0000	2220 CERMAK WAY	0.126	17.04	Res	17.04
119-1890-113-0000	2224 CERMAK WAY	0.124	17.04	Res	17.04
119-1890-114-0000	2228 CERMAK WAY	0.133	17.04	Res	17.04
119-1910-001-0000	9152 VENTURE PL	0.285	63.53	No Sweep - Road	18.10
119-1910-002-0000	9145 VENTURE PL	0.285	63.53	No Sweep - Road	18.10
119-1910-003-0000	3159 DWIGHT RD	0.285	63.53	No Sweep - Road	18.10
119-1910-004-0000	3161 DWIGHT RD	0.285	63.53	No Sweep - Road	18.10
119-1910-005-0000	3151 DWIGHT RD	0.285	63.53	No Sweep - Road	18.10
119-1910-006-0000	3155 DWIGHT RD	0.285	63.53	No Sweep - Road	18.10

Slight variances may occur due to rounding

City of Elk Grove
Laguna West Service Area (formerly CSA 5)
Final Billing Detail Report for Fiscal Year 2026/27

APN	Site Address	Acreage	Rate	Zone	Levy Total
119-1910-007-0000	9129 VENTURE PL	0.285	63.53	No Sweep - Road	18.10
119-1910-010-0000	3147 DWIGHT RD	0.285	63.53	No Sweep - Road	18.10
119-1910-011-0000	3101 DWIGHT RD	0.285	63.53	No Sweep - Road	18.10
119-1910-016-0000	9111 VENTURE PL	0.285	63.53	No Sweep - Road	18.10
119-1910-017-0000	9122 VENTURE PL	0.285	63.53	No Sweep - Road	18.10
119-1910-018-0000	9130 VENTURE PL	0.285	63.53	No Sweep - Road	18.10
119-1910-022-0000	3137 DWIGHT RD	0.285	63.53	No Sweep - Road	18.10
119-1910-023-0000	3141 DWIGHT RD	0.285	63.53	No Sweep - Road	18.10
119-1910-024-0000	3125 DWIGHT RD	0.285	63.53	No Sweep - Road	18.10
119-1910-025-0000	3133 DWIGHT RD	0.285	63.53	No Sweep - Road	18.10
119-1910-026-0001	3117 DWIGHT RD	0.041	63.53	No Sweep - Road	2.60
119-1910-026-0002	3117 DWIGHT RD	0.058	63.53	No Sweep - Road	3.68
119-1910-026-0003	3117 DWIGHT RD	0.023	63.53	No Sweep - Road	1.46
119-1910-026-0004	3117 DWIGHT RD	0.129	63.53	No Sweep - Road	8.18
119-1910-027-0000	3109 DWIGHT RD	0.285	63.53	No Sweep - Road	18.10
119-1930-001-0000	2229 KAUSEN DR	4.550	63.53	No Sweep - Road	289.06
119-1930-002-0000	2215 KAUSEN DR	11.530	63.53	No Sweep - Road	732.50
119-1930-012-0000	2212 KAUSEN DR	2.219	63.53	No Sweep - Road	140.96
119-1930-014-0000	2208 KAUSEN DR	2.389	63.53	No Sweep - Road	151.76
119-1930-017-0000	KAUSEN DR	2.130	63.53	No Sweep - Road	135.30
119-1930-018-0000	KAUSEN DR	3.919	63.53	No Sweep - Road	248.96
119-1930-021-0000	KAUSEN DR	3.300	63.53	No Sweep - Road	209.64
119-1930-022-0000	KAUSEN DR	2.230	63.53	No Sweep - Road	141.66
119-1930-023-0000	2216 KAUSEN DR	2.769	63.53	No Sweep - Road	175.90
119-1930-024-0000	2218 KAUSEN DR	2.050	63.53	No Sweep - Road	130.22
119-1930-025-0000	KAUSEN DR	1.060	63.53	No Sweep - Road	67.34
119-1930-026-0000	2204 KAUSEN DR	0.819	63.53	No Sweep - Road	52.02
119-1970-001-0000	2330 LONGPORT CT	1.000	63.53	No Sweep - Road	63.52
119-1970-002-0000	9175 KLAGGE CT	0.942	63.53	No Sweep - Road	59.84
119-1970-011-0000	9190 KLAGGE CT	0.760	63.53	No Sweep - Road	48.28
119-1970-012-0000	2201 LONGPORT CT	1.760	63.53	No Sweep - Road	111.80
119-1970-018-0000	2260 LONGPORT CT	0.999	63.53	No Sweep - Road	63.46
119-1970-019-0000	2300 LONGPORT CT	0.589	63.53	No Sweep - Road	37.40
119-1970-020-0000	9170 KLAGGE CT	0.435	63.53	No Sweep - Road	27.62
119-1970-021-0000	9180 KLAGGE CT	1.839	63.53	No Sweep - Road	116.82
119-1970-022-0006	2236 LONGPORT CT	1.520	63.53	No Sweep - Road	96.56
119-1970-023-0006	2230 LONGPORT CT	0.141	63.53	No Sweep - Road	8.96
119-1970-023-0007	2230 LONGPORT CT	0.141	63.53	No Sweep - Road	8.96
119-1970-023-0008	2230 LONGPORT CT	0.141	63.53	No Sweep - Road	8.96
119-1970-024-0006	2232 LONGPORT CT	0.220	63.53	No Sweep - Road	13.94
119-1970-024-0007	2232 LONGPORT CT	0.220	63.53	No Sweep - Road	13.94
119-1970-024-0008	2232 LONGPORT CT	0.220	63.53	No Sweep - Road	13.94

Slight variances may occur due to rounding

City of Elk Grove
Laguna West Service Area (formerly CSA 5)
Final Billing Detail Report for Fiscal Year 2026/27

APN	Site Address	Acreage	Rate	Zone	Levy Total
119-1970-025-0006	2234 LONGPORT CT	0.224	63.53	No Sweep - Road	14.20
119-1970-025-0007	2234 LONGPORT CT	0.224	63.53	No Sweep - Road	14.20
119-1970-026-0006	2228 LONGPORT CT	0.224	63.53	No Sweep - Road	14.20
119-1970-026-0007	2228 LONGPORT CT	0.181	63.53	No Sweep - Road	11.48
119-1970-026-0008	2228 LONGPORT CT	0.181	63.53	No Sweep - Road	11.48
119-1970-026-0009	2228 LONGPORT CT	0.181	63.53	No Sweep - Road	11.48
119-1970-027-0000	LONGPORT CT	6.319	63.53	No Sweep - Road	401.44
119-1970-028-0000	9186 HARBOUR POINT DR	0.960	63.53	No Sweep - Road	60.98
119-1970-029-0000	9180 HARBOUR POINT DR	1.030	63.53	No Sweep - Road	65.42
119-1990-005-0000	2285 LONGPORT CT	3.960	63.53	No Sweep - Road	251.56
119-1990-006-0000	2305 LONGPORT CT	2.569	63.53	No Sweep - Road	163.20
119-1990-007-0000	2301 LONGPORT CT	1.119	63.53	No Sweep - Road	71.08
119-2130-001-0000	3300 RENWICK AVE	6.160	105.13	Other - Non Res	647.60
2,397 Accounts		674.179			\$60,995.30

CERTIFICATION
ELK GROVE CITY COUNCIL RESOLUTION NO. 2026-106

STATE OF CALIFORNIA)
COUNTY OF SACRAMENTO) ss
CITY OF ELK GROVE)

I, Jason Lindgren, City Clerk of the City of Elk Grove, California, do hereby certify that the foregoing resolution was duly introduced, approved, and adopted by the City Council of the City of Elk Grove at a regular meeting of said Council held on May 27, 2026 by the following vote:

AYES: COUNCILMEMBERS: Singh-Allen, Suen, Brewer, Robles, Spease

NOES: COUNCILMEMBERS: None

ABSTAIN: COUNCILMEMBERS: None

ABSENT: COUNCILMEMBERS: None



Jason Lindgren, City Clerk
City of Elk Grove, California